

TOWN MANAGER'S WEEKLY REPORT



UPCOMING MEETINGS & EVENTS ...

- ✓ **Georgetown Memorial Day Service:** Sunday, May 26, 1:30 PM, The Circle
- ✓ **Town Offices Closed:** Monday, May 27 in observation of Memorial Day
- ✓ **Town Council Meeting:** Tuesday, May 28, 6:30 Public Hearing, followed by Regular Meeting, Town Hall
- ✓ **Sussex County Association of Towns:** Wednesday, June 5, 6:00 PM, hosted by Millville
- ✓ **Sussex County Association of Towns Steering Committee:** Friday, June 7, 9:00 AM, First State Community Action Agency
- ✓ **Town Council Meeting:** Monday, June 10, 7:00 PM, Regular Meeting, Town Hall
- ✓ **Town Offices Closed:** Wednesday, June 19, in observation of Juneteenth

UPDATES FROM DEPARTMENTS

Finance

- As of May 23, the Town has collected:
 - \$923,674 (48%) of the 2025 annual property tax billing (\$1,932,219)
 - \$1,015,195 (90%) of the April utility billing (\$1,116,240)
- Processed Payroll, Accounts Payable, Accounts Receivable
 - Processed 44 payroll records
 - Processed Purchase Orders (70)
 - ✓ Accounts Payable checks generated (54)
 - ✓ Scanned copies of invoices and attached to PO's
 - Cash Receipt Transactions (1,201)
- Provided Tax and Utility Information for property settlements and stamped deeds
- Attended AMI Project Status Call on Tuesday, May 21 (Laura Givens, Rick Hudson)
- Assisted customers with utility bill and parking ticket questions
- Monthly Key Revenue Items Report – April 2024 (copy attached)
- Completed February Bank Reconciliations (20)
- Real Estate Transfer Tax Summary – April 2024:

	April 2024		April 2023	
	Month	Year To Date	Month	Year To Date
Transfer Tax Revenue	\$63,036	\$384,774	\$54,045	\$379,821

TOWN MANAGER'S WEEKLY REPORT



Construction Coordinator

- Admiral's Landing
 - Water main inspection along Vaughn Road.
 - Road construction inspection.
- Certificate of Occupancy
 - 611 R Stevenson Way (Temporary)
- Kimmey & Pepper Street
 - Held pre-construction meeting
- Miss Utility Locate Summary (copy attached)

Wastewater

- Lagoon depths: Large Lagoon is 12.50 feet and Small Lagoon is 4.00 feet
- Cut grass around the valve boxes in our hay field, started to trim, and weed spraying around irrigation risers
- Trim grass and spray weeds at Easter Seals, Sand Hill, and Fishers pump stations
- Inspected generator fuel levels and contacted Pep-Up to refill 5 generators
- Completed 4" lateral pipe replacement in zone 14 and zone 7 of the Pettyjohn Woods
- George and Lynch, Inc. completed the 10" mag meter install at the Cedar Lane facility – electrician is scheduled to complete the new conduit installation and mounting of the mag meter display
- Completed preventative maintenance on air blower #2 and #3 at the Cedar Lane facility
- Worked with Water and Public Works Departments on North Race Street to excavate a sewer lateral from the sewer main back to the property line – discovered that the private sewer lateral had been connected to an incorrect pipe and the plumber was contacted to connect the private lateral correctly

Planning

- Calhoun Apartments – Site plan resubmitted on May 22
- 204 West Market Street – Site plan comments provided to applicant on May 23
- 105 South Bedford Street – Board of Adjustment application submitted for signage variances
- Board of Adjustment – Two positions available – Letters of Interest due June 6
- Predevelopment Meetings:
 - 22065 Dupont Blvd (Expansion of Auto Repair Site) – May 15
 - 10 West Laurel Street (Office Addition) – May 16
 - 7 Swain Avenue (Beauty Salon/Lot Subdivision) – May 21

TOWN MANAGER'S WEEKLY REPORT



Police

- Weekly Code Enforcement statistics updated (copy attached)
- Weekly CrimeMapping Reports (copy attached)
- Part I, II, and III Offenses Crime Data (week and year to date) (copy attached)
- Departmental Press Releases issued as warranted

Public Works

- Preparing storm drains with DBF for Rosa street project
- Picked up flowers for Arts and Flowers – delivered flowers (May 13 & May 15) to The Circle, downtown, and Wilson Park
- Changed light bulbs in elevator at Administrative Offices
- Located inserts for Flags for Heroes (The Circle)
- Put new No Outlet Stop and James street sign up
- Bush hogged Town properties
- Hydrant painting (ongoing)
- Hydrant weed eating completed
- Weekly bike trail, cigarette butt containers, grass, sweeper, and watering flowers

TOWN MANAGER'S UPDATE

- Met with representatives from American Legion Post 8 regarding the Vietnam Veteran's Monument (Gene Dvornick, Bobby Fletcher, Laura Givens)
- Provided comments regarding draft SS 1 for SB 23 – Accessory Dwelling Units to Bill sponsor
- Received notification from DelDOT regarding the addition of roadway painting on the 4 entrances to The Circle
- Researched legislation from July 2014 (HB 333, 147 GA) regarding municipal imposition of taxes
- Met with residents of Cinderberry Estates regarding cluster mailbox location (Gene Dvornick, Donald Robinson, Jeff Ward)
- Shared information regarding properties reviewed with the Community Education Building (Sussex County) with the Boys & Girls Club
- Participated in interviews for Public Works Superintendent (Gene Dvornick, Bobby Fletcher, Laura Givens, Jeff Ward)
- Scheduled initial FY 2024 GREAT Fund Committee Meeting (June 13)
- Researched Town owned property and responsibility for grass cutting
- Completed and submitted Town and DelDOT permits for Memorial Day Service (May 26)

TOWN MANAGER'S WEEKLY REPORT



- Responded to resident concern regarding on-street bicycle safety
- Participated in Senate Housing & Land Use Committee Meeting (virtual) regarding SS 1 for SB 23 – Accessory Dwelling Units
- Contacted DelDOT safety regarding options for Roundabout Signs on The Circle
- Met with Governor Carney, representatives from Delaware State Housing Authority (DSHA) and Department of Health and Social Services (DHSS), and key stakeholders to discuss the Springboard Village and temporary housing facilities (Gene Dvornick, Bill West)
- Attended Delaware Local Governments Dinner Meeting (Gene Dvornick, Bill West).
Presentations by:
 - ✓ Delaware Bicycle Council – Cycling Innovation Grants
 - ✓ United Way of Delaware
 - ✓ New Castle County Executive Matt Meyer
- Monthly Labor Review – April received (copy attached)
- Responded to several FOIA requests
- Followed up on several code enforcement issues





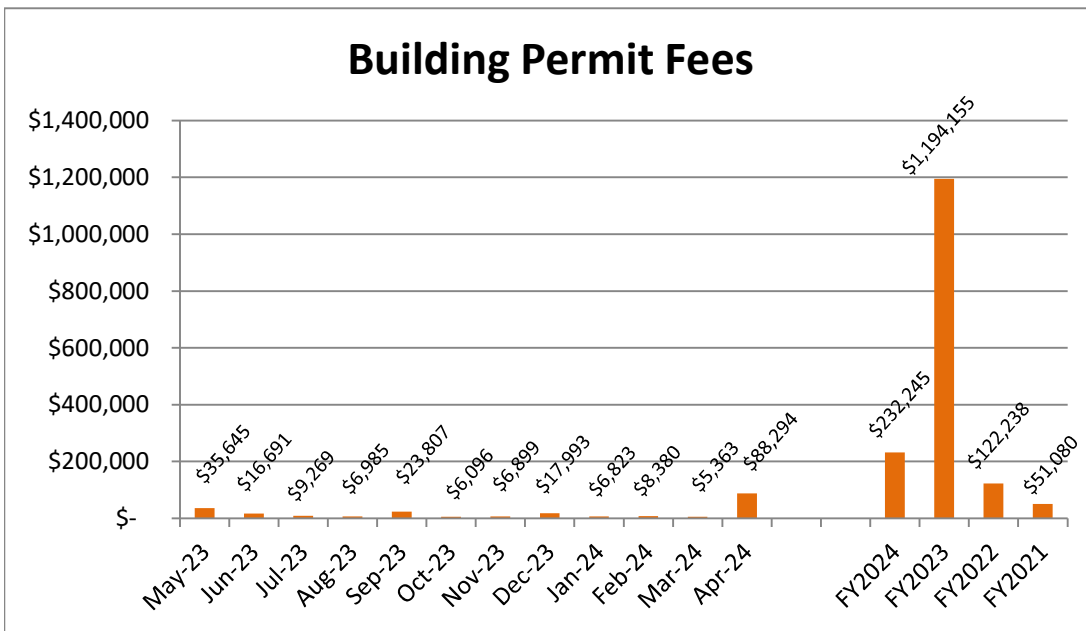
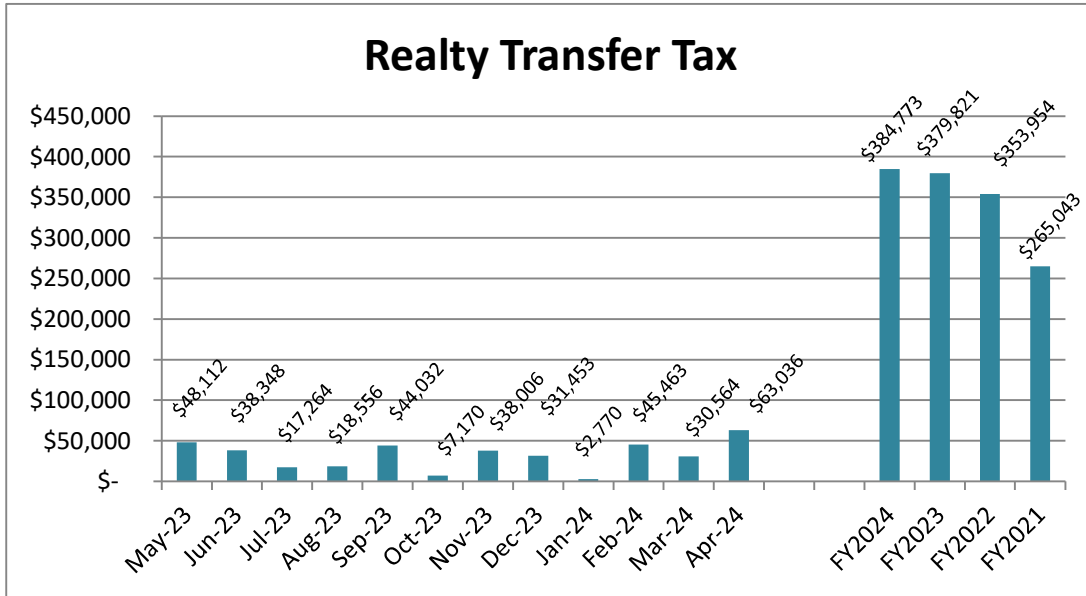
TOWN MANAGER'S WEEKLY REPORT



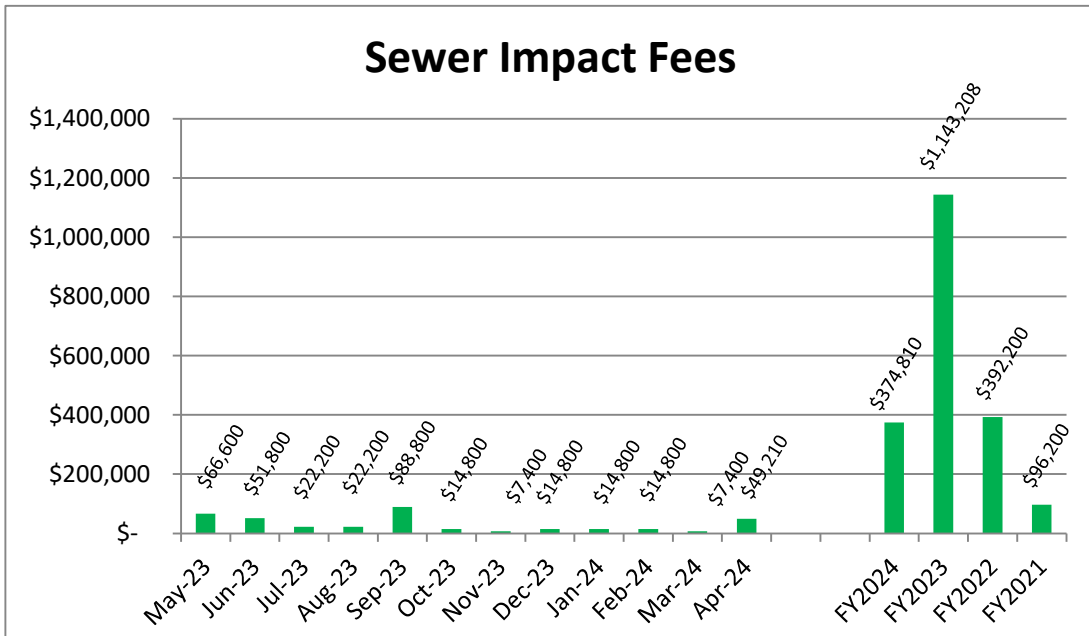
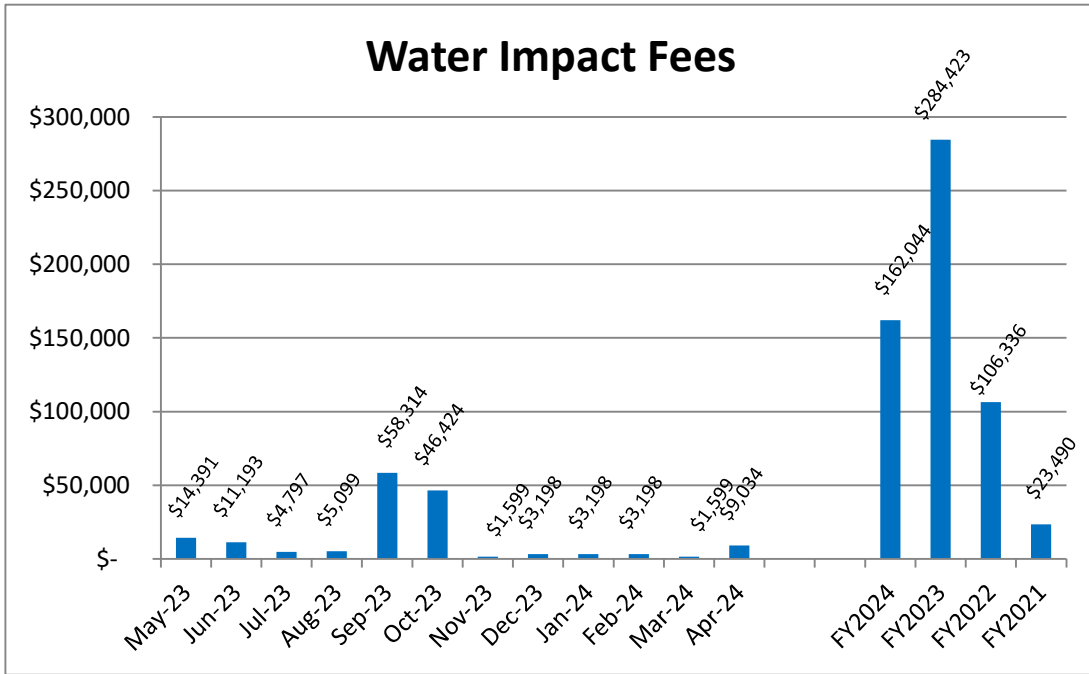
***THIS REPORT AND ANY ATTACHMENTS ARE ONLY BEING SENT
ELECTRONICALLY UNLESS OTHERWISE REQUESTED***

In an effort to inform Council, employees and the public about current Town activities and issues, the Town Manager issues the Town Manager's Weekly Report with highlights from department activities for the current week. This report, published and distributed every Friday, is available online. If you have comments, questions or suggestions regarding the Town Manager's Weekly Report, please contact Town Manager.

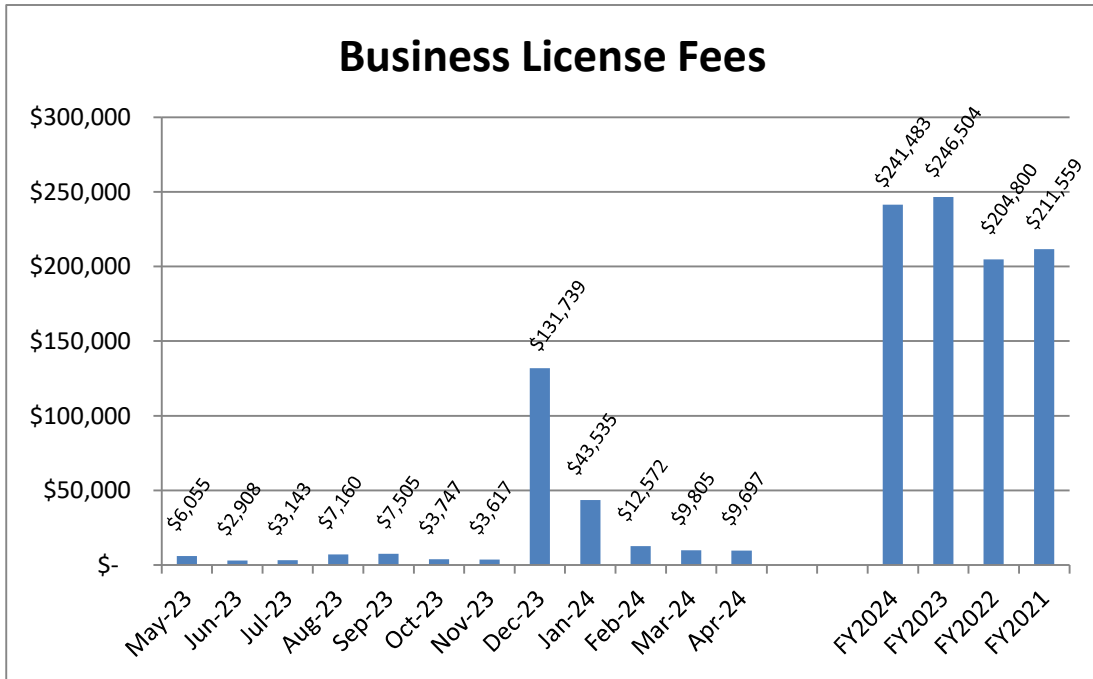
Key Revenue Items



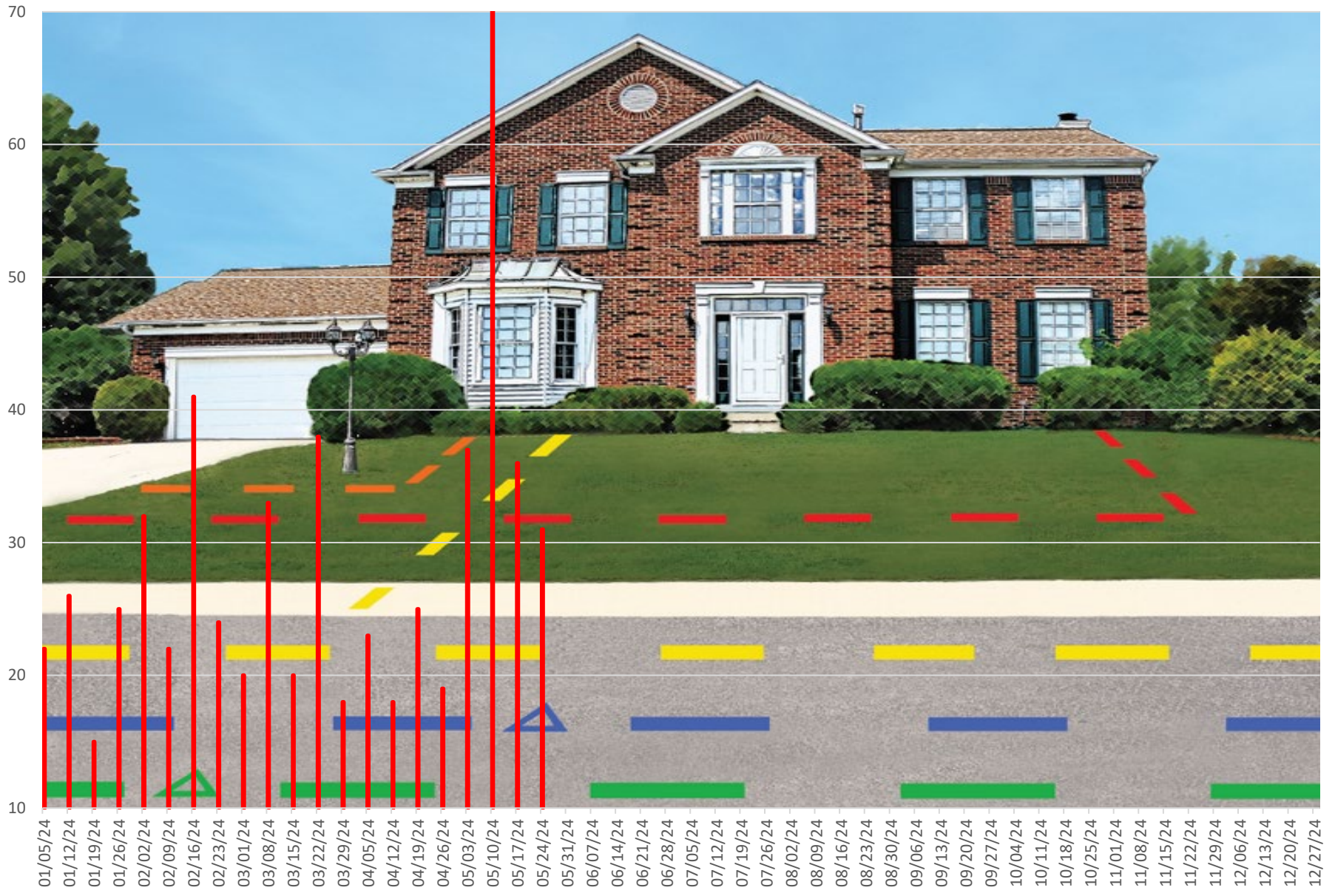
Key Revenue Items



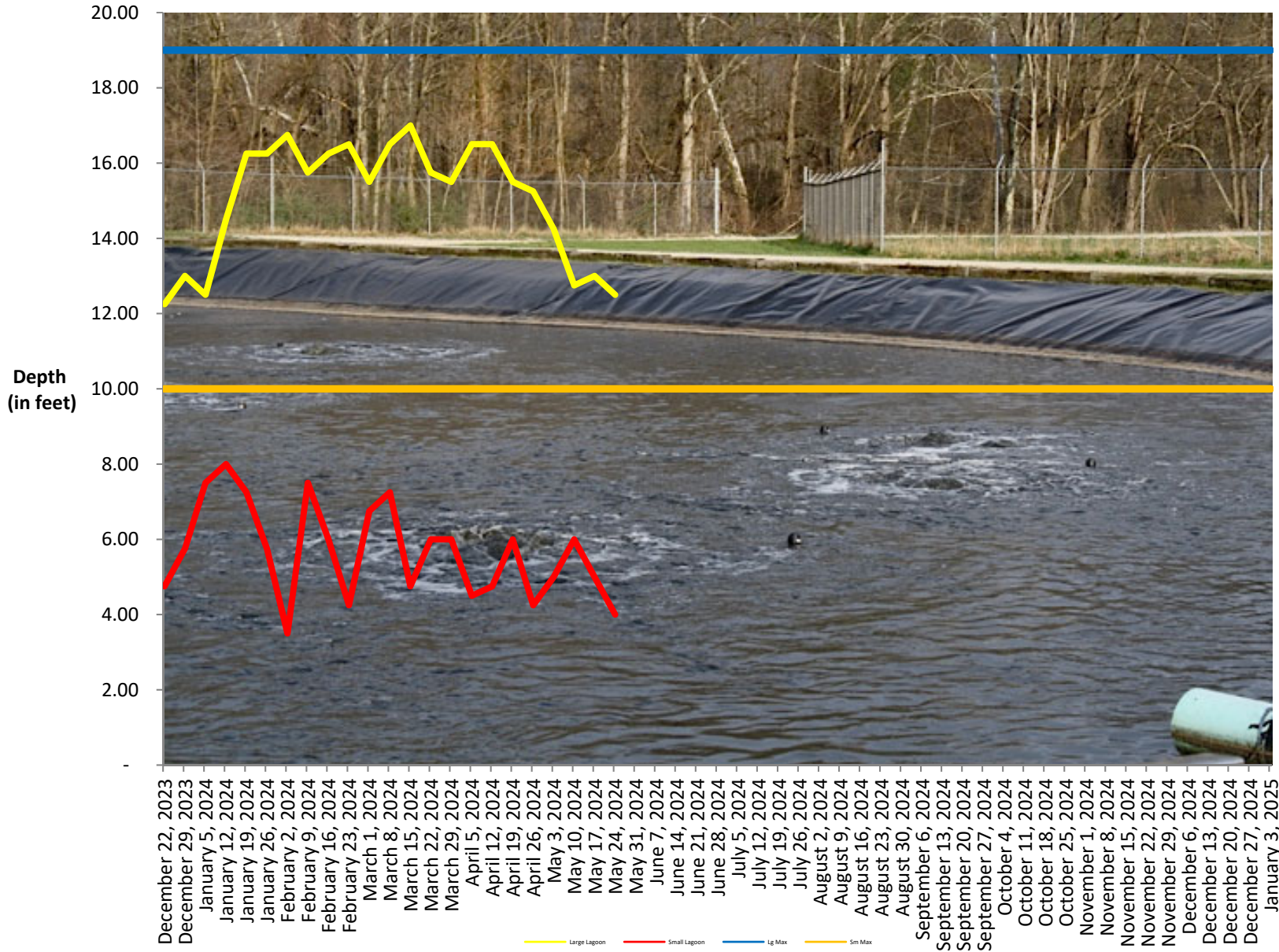
Key Revenue Items



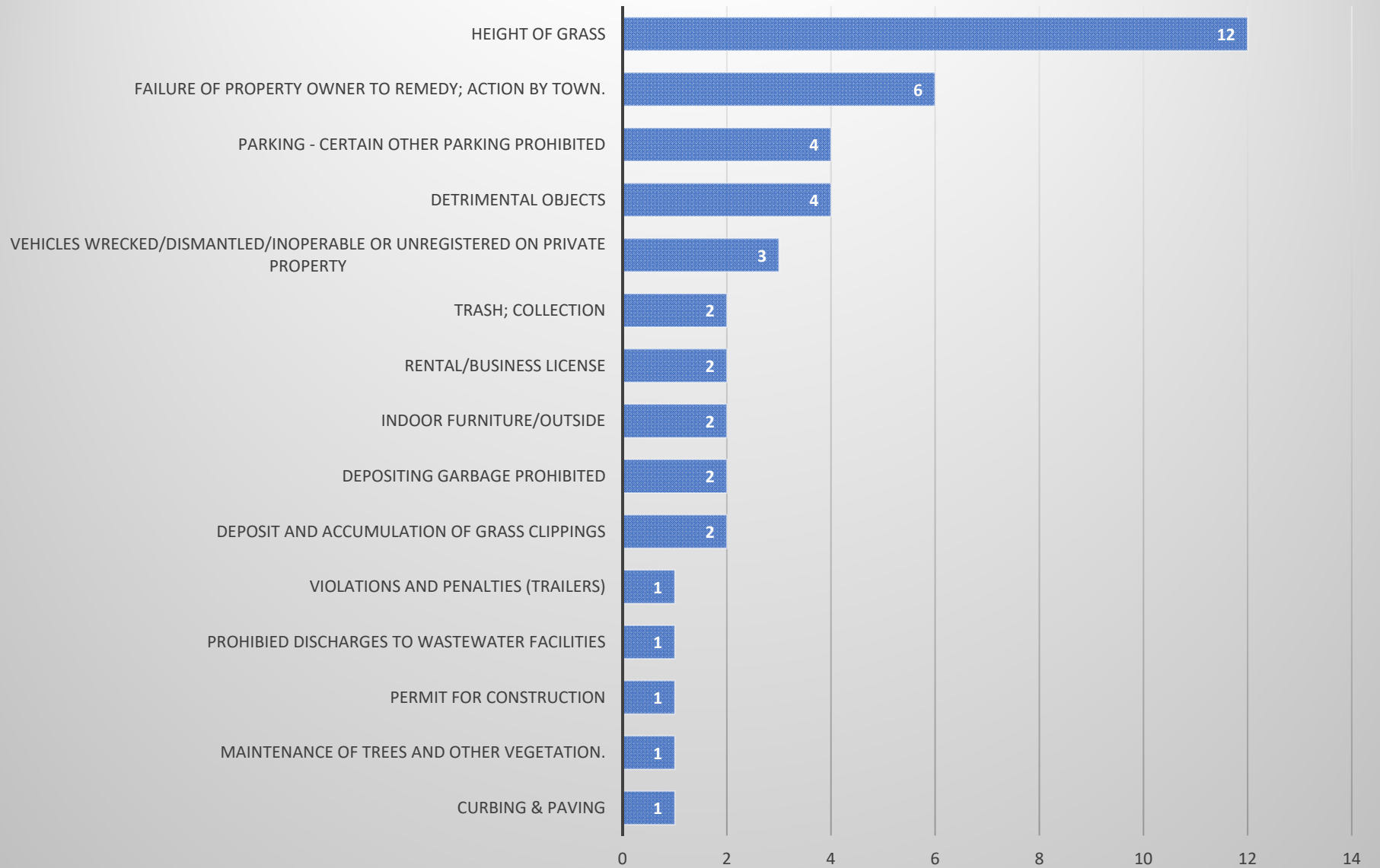
Miss Utility Locate Tickets



WWTF Lagoon Depths



Code Violations May 17, 2024 to May 23, 2024



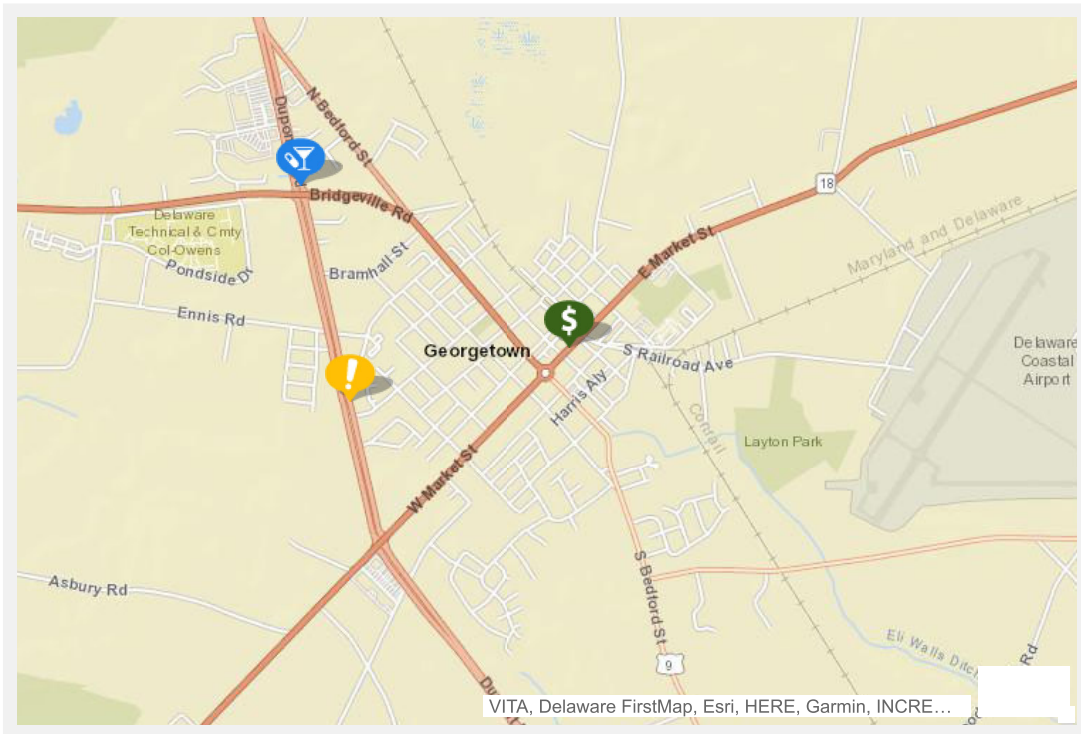
 Print

CrimeMapping.com Map

Friday, May 17, 2024 through Thursday, May 23, 2024

Showing crime types: Arson, Assault, Burglary, Disturbing the Peace, Drugs / Alcohol Violations, DUI, Fraud, Homicide, Motor Vehicle Theft, Robbery, Sex Crimes, Theft / Larceny, Vandalism, Vehicle Break-In / Theft, Weapons




Show crime report Show crime chart



Grab the bottom/right borders to resize the map or the handle in the bottom right corner.

All representations on this map are distributed and transmitted "AS IS" without warranties of any kind, either express or implied including without limitation, warranties of title or implied warranties of merchantability or fitness for a particular purpose. In no event shall CrimeMapping.COM become liable to users of these data for any loss or damages, consequential or otherwise, including but not limited to time, money, goodwill, arising from the use, operation or modification of the data. The visual presentation of data is being provided strictly as a courtesy, not as an obligation to its users.

Crime Report

Type	Description	Incident #	Location	Agency	Date
	DISORDERLY CONDUCT/UNRELATED TO LIQUOR	8124003434	20900 BLOCK N DUPONT BLVD	Georgetown Police	5/22/2024 4:02 PM
	LARCENY/BICYCLES	8124003367	100 BLOCK SW MARKET ST	Georgetown Police	5/20/2024 3:45 PM
	DISORDERLY CONDUCT/LIQUOR INVOLVEMENT	8124003312	20500 BLOCK N DUPONT BLVD	Georgetown Police	5/18/2024 2:17 AM

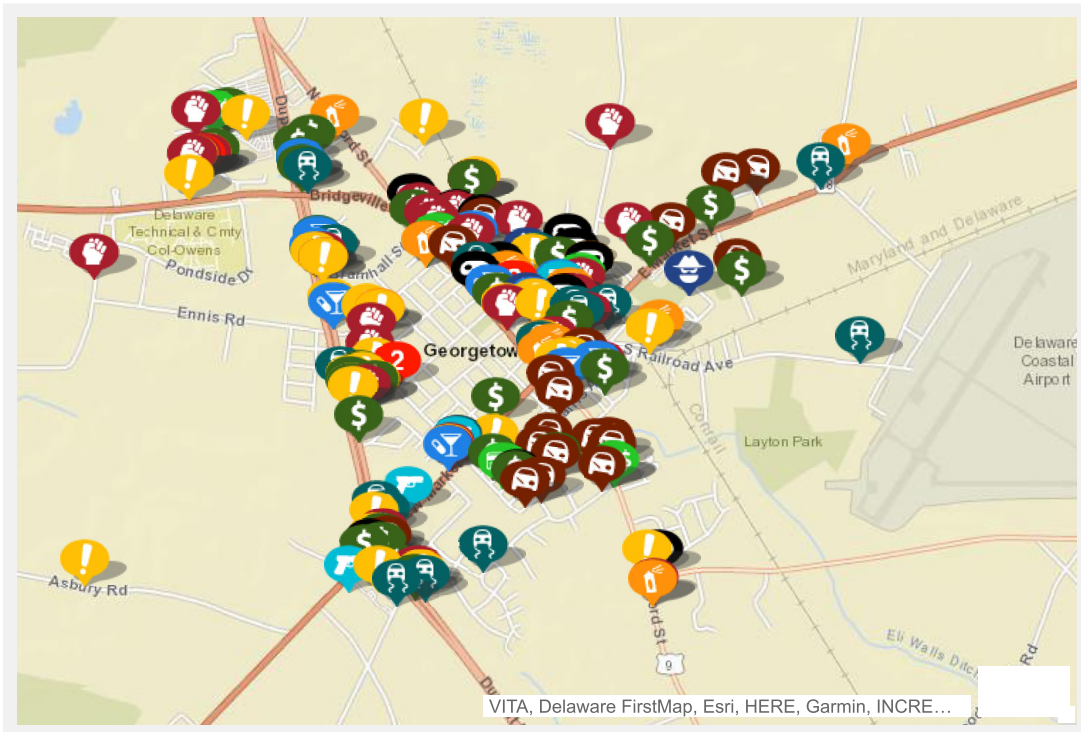
 [Print](#)

CrimeMapping.com Map

Monday, January 1, 2024 through Thursday, May 23, 2024

Showing crime types: Arson, Assault, Burglary, Disturbing the Peace, Drugs / Alcohol Violations, DUI, Fraud, Homicide, Motor Vehicle Theft, Robbery, Sex Crimes, Theft / Larceny, Vandalism, Vehicle Break-In / Theft, Weapons

Show crime report Show crime chart


























Grab the bottom/right borders to resize the map or the handle in the bottom right corner.

All representations on this map are distributed and transmitted "AS IS" without warranties of any kind, either express or implied including without limitation, warranties of title or implied warranties of merchantability or fitness for a particular purpose. In no event shall CrimeMapping.COM become liable to users of these data for any loss or damages, consequential or otherwise, including but not limited to time, money, goodwill, arising from the use, operation or modification of the data. The visual presentation of data is being provided strictly as a courtesy, not as an obligation to its users.

Crime Report

Type	Description	Incident #	Location	Agency	Date
	DISORDERLY CONDUCT/UNRELATED TO LIQUOR	8124003434	20900 BLOCK N DUPONT BLVD	Georgetown Police	5/22/2024 4:02 PM
	LARCENY/BICYCLES	8124003367	100 BLOCK SW MARKET ST	Georgetown Police	5/20/2024 3:45 PM
	DISORDERLY CONDUCT/LIQUOR INVOLVEMENT	8124003312	20500 BLOCK N DUPONT BLVD	Georgetown Police	5/18/2024 2:17 AM
	LARCENY/FROM BUILDING	8124003278	DUPONT BLVD & OLD LAUREL RD	Georgetown Police	5/16/2024 4:21 PM
	LARCENY/FROM VEHICLE/NOT ATTACHED	8124003256	GEORGETOWN NW PLZ & OLD LAUREL RD	Georgetown Police	5/16/2024 12:10 AM
	PUBLIC PEACE/FREE TEXT/CRIMINAL NUISANCE	8124003228	20700 BLOCK S DUPONT BLVD	Georgetown Police	5/14/2024 2:25 PM
	BURGLARY/NO FORCED ENTRY/RESIDENCE	8124003222	000 BLOCK NW KING ST	Georgetown Police	5/14/2024 8:44 AM
	LARCENY/FROM BUILDING	8124003204	000 BLOCK SW NORTH ST	Georgetown Police	5/13/2024 1:34 PM
	LARCENY/SHOPLIFTING	8124003198	DUPONT N BLVD & EDWARD ST	Georgetown Police	5/13/2024 2:30 AM
	DAMAGE/PRIVATE PROPERTY	8124003194	000 BLOCK SW NORTH ST	Georgetown Police	5/12/2024 6:18 PM
	AGGRAVATED ASSAULT/NON-FAMILY STRONG-ARM/HANDS/FIST/FEET	8124003174	EDWARD NE ST & MARGARET ST	Georgetown Police	5/11/2024 8:01 PM
	OFFENSIVE TOUCHING/OTHER ASSAULTS/NON-AGGRAVATED	8124003149	1300 BLOCK DUNBARTON	Georgetown Police	5/10/2024 8:13 PM
	OFFENSIVE TOUCHING/OTHER ASSAULTS/NON-AGGRAVATED	8124003140	RAILROAD AVENUE SE WEST & E. MARKET ST	Georgetown Police	5/10/2024 12:50 PM
	LARCENY/FROM BUILDING	8124003136	20700 BLOCK N DUPONT BLVD	Georgetown Police	5/10/2024 9:48 AM
	DISORDERLY CONDUCT/UNRELATED TO LIQUOR	8124003126	000 BLOCK GEORGETOWN PLZ	Georgetown Police	5/9/2024 10:12 PM
	LARCENY/FROM BANK FROM BUILDING	8124003114	21000 BLOCK N DUPONT BLVD	Georgetown Police	5/9/2024 2:26 PM
	LARCENY/FROM MAIL FROM ALL OTHER YARDS	8124003112	KIMMEY NW ST & CEDAR ST	Georgetown Police	5/9/2024 12:42 PM
	DAMAGE/BUSINESS PROPERTY	8124003087	BEDFORD S ST & CRAB APPLE	Georgetown Police	5/8/2024 11:35 AM
	BURGLARY/NO FORCED ENTRY/NONRESIDENCE	8124003080	000 BLOCK SE LAYTON ST	Georgetown Police	5/7/2024 9:03 PM
	DISORDERLY CONDUCT/UNRELATED TO LIQUOR	8124003077	22300 BLOCK SE DUPONT BLVD	Georgetown Police	5/7/2024 7:31 PM
	DRIVING UNDER THE INFLUENCE		ON W. MARKET STREET US9 74.95 FEET NORTH EAST FROM DUPONT B	Delaware State Police	5/7/2024 2:13 AM
	BURGLARY/NO FORCED ENTRY/FREE TEXT	8124003053	300 BLOCK NE ROSA ST	Georgetown Police	5/6/2024 3:28 PM
	ROBBERY/CARJACKING/GUN COMMERCIAL HOUSE(EXCEPT C,D,F)	8124003041	100 BLOCK SE RACE ST	Georgetown Police	5/6/2024 11:12 AM
	OFFENSIVE TOUCHING/OTHER ASSAULTS/NON-AGGRAVATED	8124003033	21600 BLOCK W BIDEN AVE	Georgetown Police	5/5/2024 7:28 PM

Type	Description	Incident #	Location	Agency	Date
	THEFT/FALSE PRETENSE OR PROMISE	8124003023	000 BLOCK SW NORTH ST	Georgetown Police	5/5/2024 12:11 PM
	DAMAGE/PUBLIC PROPERTY	8124003000	THE SE CIR & THE CIR	Georgetown Police	5/5/2024 9:00 AM
	DRIVING UNDER THE INFLUENCE		ON WESTBOUND EAST STRAWBERRY ALLEY 278.35 FEET NORTH EAST	Delaware State Police	5/5/2024 3:45 AM
	SIMPLE ASSAULT/NON-FAMILY/OTHER ASSAULTS/NON-AGGRAVATED	8124003008	DUPONT S BLVD & BRAMHALL ST	Georgetown Police	5/4/2024 6:19 PM
	DISORDERLY CONDUCT/UNRELATED TO LIQUOR	8124002993	EDWARD E ST & DUPONT BLVD	Georgetown Police	5/4/2024 1:01 AM
	OFFENSIVE TOUCHING/OTHER ASSAULTS/NON-AGGRAVATED	8124002992	21600 BLOCK W BIDEN AVE	Georgetown Police	5/3/2024 10:26 PM
	FRAUD/ILLEGAL USE OF CREDIT CARDS	8124002991	FRONT NW ST & BEDFORD ST	Georgetown Police	5/3/2024 9:01 PM
	DISORDERLY CONDUCT/LIQUOR INVOLVEMENT	8124002990	DUPONT N BLVD & BRAMHALL ST	Georgetown Police	5/3/2024 7:22 PM
	DISORDERLY CONDUCT/LIQUOR INVOLVEMENT	8124002980	200 BLOCK NW RACE ST	Georgetown Police	5/3/2024 1:39 PM
	DISORDERLY CONDUCT/UNRELATED TO LIQUOR	8124002978	22100 BLOCK N DUPONT BLVD	Georgetown Police	5/3/2024 12:12 PM
	LARCENY/FROM BUILDING	8124002944	21600 BLOCK SW BIDEN AVE	Georgetown Police	5/2/2024 5:04 PM
	DAMAGE/PUBLIC PROPERTY	8124002932	000 BLOCK KING ST	Georgetown Police	5/2/2024 8:41 AM
	INTIMIDATION/RECKLESS ENDANGER/TERRORISTIC THREAT/HARASSMENT/OTHER ASSAULTS/NON-AGGRAVATED	8124002916	400 BLOCK NW KIMMEY ST	Georgetown Police	5/1/2024 3:58 PM
	OFFENSIVE TOUCHING/OTHER ASSAULTS/NON-AGGRAVATED	8124002893	RACE SE ST & DOUGLAS ST	Georgetown Police	4/30/2024 10:30 PM
	BURGLARY/NO FORCED ENTRY/RESIDENCE	8124002891	200 BLOCK NW KING ST	Georgetown Police	4/30/2024 8:49 PM
	POSSESSION OF WEAPON	8124002873	100 BLOCK NW RAILROAD AVE	Georgetown Police	4/30/2024 8:44 AM
	LARCENY/FROM BUILDING	8124002851	20900 BLOCK N DUPONT BLVD	Georgetown Police	4/29/2024 7:40 PM
	DAMAGE/PRIVATE PROPERTY	8124002830	MARKET NE ST & AIRPORT RD	Georgetown Police	4/29/2024 11:05 AM
	BURGLARY/NO FORCED ENTRY/NONRESIDENCE	8124002810	300 BLOCK NW RACE ST	Georgetown Police	4/28/2024 10:55 AM
	AGGRAVATED ASSAULT/NON-FAMILY KNIFE/CUTTING INSTRUMENT	8124002793	20700 BLOCK S DUPONT BLVD	Georgetown Police	4/27/2024 7:25 PM
	DRIVING UNDER THE INFLUENCE		ON BEDFORD STREET SR18 81.80 FEET EAST FROM DUPONT BOULEVAR	Delaware State Police	4/27/2024 5:52 AM
	SIMPLE ASSAULT/NON-FAMILY/OTHER ASSAULTS/NON-AGGRAVATED	8124002741	CHESTNUT NE ST & RACE ST	Georgetown Police	4/26/2024 12:15 PM
	DRIVING UNDER THE INFLUENCE	8124002731	ON NORTHBOUND DUPONT BOULEVARD US113 469.03 FEET SOUTH EAST	Georgetown Police	4/26/2024 6:07 AM

Type	Description	Incident #	Location	Agency	Date
	DISORDERLY CONDUCT/UNRELATED TO LIQUOR	8124002706	RAILROAD AVENUE NW EAST & NORTH ST	Georgetown Police	4/25/2024 12:08 AM
	THREAT OF ARSON	8124002705	21600 BLOCK W BIDEN AVE	Georgetown Police	4/24/2024 11:33 PM
	DISORDERLY CONDUCT/UNRELATED TO LIQUOR	8124002686	400 BLOCK N BEDFORD ST	Georgetown Police	4/24/2024 10:33 AM
	DRIVING UNDER THE INFLUENCE/LIQUOR		ON CINDER WAY 70.76 FEET NORTH FROM MULBERRY STREET WITHI	Delaware State Police	4/23/2024 11:12 PM
	INTIMIDATION/RECKLESS ENDANGER/TERRORISTIC THREAT/HARASSMENT/OTHER ASSAULTS/NON-AGGRAVATED	8124002659	000 BLOCK NW RAILROAD AVE	Georgetown Police	4/23/2024 9:54 AM
	SIMPLE ASSAULT/NON-FAMILY/OTHER ASSAULTS/NON-AGGRAVATED	8124002657	21600 BLOCK SW BIDEN AVE	Georgetown Police	4/23/2024 8:14 AM
	SIMPLE ASSAULT/NON-FAMILY/OTHER ASSAULTS/NON-AGGRAVATED	8124002651	21600 BLOCK SW BIDEN AVE	Georgetown Police	4/22/2024 8:14 PM
	LARCENY/FROM ALL OTHER YARDS	8124002605	000 BLOCK SW BRAMHALL ST	Georgetown Police	4/20/2024 5:52 PM
	LARCENY/BICYCLES	8124002593	200 BLOCK SE RACE ST	Georgetown Police	4/20/2024 2:34 PM
	BURGLARY/NO FORCED ENTRY/RESIDENCE	8124002582	200 BLOCK NE GRAMMAR AVE	Georgetown Police	4/20/2024 4:17 AM
	BURGLARY/FORCED ENTRY/RESIDENCE	8124002568	21400 BLOCK E PARK AVE	Georgetown Police	4/19/2024 5:40 PM
	LARCENY/FROM VEHICLE/NOT ATTACHED	8124002559	200 BLOCK NE PRIMARY AVE	Georgetown Police	4/19/2024 3:43 PM
	LARCENY/FROM VEHICLE/NOT ATTACHED	8124002548	200 BLOCK N BEDFORD ST	Georgetown Police	4/19/2024 7:41 AM
	DISORDERLY CONDUCT/LIQUOR INVOLVEMENT	8124002511	20800 BLOCK N DUPONT BLVD	Georgetown Police	4/17/2024 9:25 PM
	ROBBERY/CARJACKING/STRONG-ARM MISCELLANEOUS	8124002507	PARSONS LA & PARSONS LA	Georgetown Police	4/17/2024 7:15 PM
	DISORDERLY CONDUCT/LIQUOR INVOLVEMENT	8124002506	100 BLOCK SE BEDFORD ST	Georgetown Police	4/17/2024 6:40 PM
	DISORDERLY CONDUCT/UNRELATED TO LIQUOR	8124002498	100 BLOCK NE PINE ST	Georgetown Police	4/17/2024 2:19 PM
	DISORDERLY CONDUCT/UNRELATED TO LIQUOR	8124002484	2100 BLOCK W BIDEN AVE	Georgetown Police	4/17/2024 3:02 AM
	LARCENY/FROM VEHICLE/NOT ATTACHED	8124002430	200 BLOCK NW FRONT ST	Georgetown Police	4/15/2024 9:04 AM
	DRIVING UNDER THE INFLUENCE	8124002426	ON W. MARKET STREET US9 169.13 FEET SOUTH WEST FROM MARGARE	Georgetown Police	4/15/2024 3:10 AM
	LARCENY/FROM ALL OTHER YARDS	8124002412	200 BLOCK NE GRAMMAR AVE	Georgetown Police	4/14/2024 3:18 PM
	LARCENY/FROM ALL OTHER YARDS	8124002403	000 BLOCK SW ROWLAND WAY	Georgetown Police	4/13/2024 11:11 PM
	OFFENSIVE TOUCHING/OTHER ASSAULTS/NON-AGGRAVATED	8124002401	000 BLOCK SE KIMMEY ST	Georgetown Police	4/13/2024 9:26 PM




















Type	Description	Incident #	Location	Agency	Date
	IMPERSONATION	8124002396	LAUREL NE ST & KIMMEY ST	Georgetown Police	4/13/2024 7:11 PM
	DISORDERLY CONDUCT/UNRELATED TO LIQUOR	8124002393	20700 BLOCK S DUPONT BLVD	Georgetown Police	4/13/2024 4:23 PM
	LARCENY/FROM ALL OTHER YARDS	8124002368	200 BLOCK NW N. BEDFORD ST	Georgetown Police	4/12/2024 9:08 PM
	DRIVING UNDER THE INFLUENCE	8124002343	ON A STREET 86.80 FEET NORTH EAST FROM N. BEDFORD STREET S	Georgetown Police	4/12/2024 12:48 AM
	DRIVING UNDER THE INFLUENCE/LIQUOR	8124000277	ON PRIVATE PROPERTY WITHIN GEORGETOWN MUNICIPALITY. 18.07 FE	Georgetown Police	4/11/2024 5:54 PM
	AGGRAVATED ASSAULT/NON-FAMILY OTHER DANGEROUS WEAPON	8124002333	1100 BLOCK DUNBARTON APTS	Georgetown Police	4/11/2024 4:02 PM
	LARCENY/FROM VEHICLE/NOT ATTACHED	8124002332	BURTON S ST & E. MARKET ST	Georgetown Police	4/11/2024 3:25 PM
	LARCENY/FROM BUILDING	8124002329	000 BLOCK E COLLEGE PARK LA	Georgetown Police	4/11/2024 1:01 PM
	LARCENY/FROM VEHICLE/NOT ATTACHED	8124002327	GARDINER NW AVE & ADAMS ST	Georgetown Police	4/11/2024 11:37 AM
	LARCENY/FROM BUILDING	8124002324	600 BLOCK W E. MARKET ST	Georgetown Police	4/11/2024 9:37 AM
	LARCENY/FROM BUILDING	8124002317	100 BLOCK S BURTON ST	Georgetown Police	4/11/2024 4:00 AM
	DAMAGE/BUSINESS PROPERTY	8124002303	000 BLOCK SE THE CIR	Georgetown Police	4/10/2024 8:56 AM
	LARCENY/FROM VEHICLE/NOT ATTACHED	8124002295	ADAMS SW ST & GARDINER AVE	Georgetown Police	4/10/2024 3:15 AM
	LARCENY/FROM VEHICLE/NOT ATTACHED	8124002281	200 BLOCK SE RACE ST	Georgetown Police	4/9/2024 2:11 PM
	LARCENY/FROM VEHICLE/NOT ATTACHED	8124002276	400 BLOCK NE E. MARKET ST	Georgetown Police	4/9/2024 9:20 AM
	LARCENY/FROM VEHICLE/NOT ATTACHED	8124002273	100 BLOCK NE PINE ST	Georgetown Police	4/9/2024 6:04 AM
	LARCENY/FROM BUILDING	8124002268	20900 BLOCK DUPONT BLVD	Georgetown Police	4/9/2024 12:37 AM
	DISORDERLY CONDUCT/UNRELATED TO LIQUOR	8124002265	20800 BLOCK N DUPONT BLVD	Georgetown Police	4/8/2024 8:24 PM
	LARCENY/FROM VEHICLE/NOT ATTACHED	8124002249	500 BLOCK SE WAGAMON AVE	Georgetown Police	4/8/2024 8:42 AM
	LARCENY/FROM BUILDING	8124002250	20500 BLOCK N DUPONT BLVD	Georgetown Police	4/8/2024 8:42 AM
	LARCENY/SHOPLIFTING	8124002241	20900 BLOCK N DUPONT BLVD	Georgetown Police	4/8/2024 12:59 AM
	LARCENY/FROM BUILDING	8124002233	200 BLOCK NE OLD LAUREL RD	Georgetown Police	4/7/2024 12:25 PM
	SIMPLE ASSAULT/NON-FAMILY/OTHER ASSAULTS/NON-AGGRAVATED	8124002221	19300 BLOCK N CITIZENS BLVD	Georgetown Police	4/6/2024 8:46 AM
	DRIVING UNDER THE INFLUENCE	8124002218	ON WESTBOUND THE CIRCLE US9 AT THE INTERSECTION OF N. BEDFOR	Georgetown Police	4/6/2024 7:47 AM

Type	Description	Incident #	Location	Agency	Date
	LARCENY/FROM BUILDING	8124002219	200 BLOCK SE FRONT ST	Georgetown Police	4/6/2024 7:08 AM
	ROBBERY/CARJACKING/STRONG-ARM HIGHWAY,STREET,ALLEY	8124002215	300 BLOCK NW RAILROAD AVE	Georgetown Police	4/5/2024 10:37 PM
	LARCENY/FROM VEHICLE/NOT ATTACHED	8124002183	000 BLOCK NE HARRIS	Georgetown Police	4/4/2024 7:34 PM
	DISORDERLY CONDUCT/UNRELATED TO LIQUOR	8124002177	DUNBARTON APTS & NORTH ST	Georgetown Police	4/4/2024 1:06 PM
	LARCENY/SHOPLIFTING	8124002175	500 BLOCK E COLLEGE PARK DR	Georgetown Police	4/4/2024 1:01 PM
	LARCENY/FROM VEHICLE/NOT ATTACHED	8124002165	600 BLOCK SW WAGAMON AVE	Georgetown Police	4/4/2024 7:00 AM
	LARCENY/FROM VEHICLE/NOT ATTACHED	8124002150	BEDFORD S ST & STEVENS ST	Georgetown Police	4/3/2024 11:21 AM
	DISORDERLY CONDUCT/UNRELATED TO LIQUOR	8124002145	1900 BLOCK DUNBARTON APTS	Georgetown Police	4/2/2024 11:39 PM
	LARCENY/FROM ALL OTHER YARDS	8124002133	W. MARKET NE ST & ROBINSON ST	Georgetown Police	4/2/2024 10:37 AM
	INTIMIDATION/RECKLESS ENDANGER/TERRORISTIC THREAT/HARASSMENT/OTHER ASSAULTS/NON-AGGRAVATED	8124002127	LAUREL NE ST & BARR LA	Georgetown Police	4/2/2024 5:34 AM
	THEFT/FALSE PRETENSE OR PROMISE	8124002110	500 BLOCK E COLLEGE PARK LA	Georgetown Police	4/1/2024 12:54 PM
	LARCENY/FROM VEHICLE/NOT ATTACHED	8124002102	000 BLOCK SW SWAIN AVE	Georgetown Police	4/1/2024 12:00 AM
	LARCENY/FROM BUILDING	8124002077	20500 BLOCK N DUPONT BLVD	Georgetown Police	3/30/2024 5:00 PM
	DISORDERLY CONDUCT/LIQUOR INVOLVEMENT	8124002068	20700 BLOCK S DUPONT BLVD	Georgetown Police	3/30/2024 10:40 AM
	LARCENY/FROM VEHICLE/NOT ATTACHED	8124002059	100 BLOCK SW PEPPER ST	Georgetown Police	3/30/2024 2:17 AM
	DISORDERLY CONDUCT/UNRELATED TO LIQUOR	8124002058	20900 BLOCK DUP BLVD	Georgetown Police	3/29/2024 11:54 PM
	LARCENY/SHOPLIFTING	8124002045	20500 BLOCK N DUPONT BLVD	Georgetown Police	3/29/2024 3:28 PM
	LARCENY/SHOPLIFTING	8124002039	000 BLOCK GEORGETOWN PLZ	Georgetown Police	3/29/2024 10:09 AM
	DISORDERLY CONDUCT/LIQUOR INVOLVEMENT	8124002015	20700 BLOCK N DUPONT BLVD	Georgetown Police	3/28/2024 9:34 AM
	SIMPLE ASSAULT/NON-FAMILY/OTHER ASSAULTS/NON-AGGRAVATED	8124002008	100 BLOCK N. BEDFORD ST	Georgetown Police	3/27/2024 6:57 PM
	DISORDERLY CONDUCT/UNRELATED TO LIQUOR	8124001987	20900 BLOCK N DUPONT BLVD	Georgetown Police	3/26/2024 6:06 PM
	LARCENY/FROM VEHICLE/NOT ATTACHED	8124001986	000 BLOCK S MURRAYS LA	Georgetown Police	3/26/2024 5:20 PM
	LARCENY/FROM VEHICLE/NOT ATTACHED	8124001929	700 BLOCK W LAUREL STREET EXT	Georgetown Police	3/25/2024 7:12 AM
	DRIVING UNDER THE INFLUENCE	8124001921	ON OLD LAUREL ROAD 350.95 FEET SOUTH WEST FROM DUPONT BOUL	Georgetown Police	3/24/2024 10:26 PM

Type	Description	Incident #	Location	Agency	Date
	DAMAGE/PRIVATE PROPERTY	8124001915	000 BLOCK SW GORDY ST	Georgetown Police	3/24/2024 2:49 PM
	BURGLARY/NO FORCED ENTRY/FREE TEXT	8124001908	000 BLOCK NW TERRACE AVE	Georgetown Police	3/24/2024 8:44 AM
	DRIVING UNDER THE INFLUENCE	8124001906	ON SOUTH RAILROAD AVENUE 424.08 FEET WEST FROM AIRPORT ROA	Georgetown Police	3/24/2024 7:04 AM
	DISORDERLY CONDUCT/UNRELATED TO LIQUOR	8124001852	500 BLOCK COLLEGE PARK DR	Georgetown Police	3/22/2024 5:30 AM
	DISORDERLY CONDUCT/UNRELATED TO LIQUOR	8124001828	21600 BLOCK SW BIDEN AVE	Georgetown Police	3/21/2024 2:49 PM
	DAMAGE/BUSINESS PROPERTY	8124001748	000 BLOCK NE THE CIR	Georgetown Police	3/19/2024 7:37 AM
	DISORDERLY CONDUCT/UNRELATED TO LIQUOR	8124001735	000 BLOCK NE THE CIR	Georgetown Police	3/18/2024 7:04 PM
	DRIVING UNDER THE INFLUENCE		ON NORTHBOUND DUPONT BOULEVARD US113 256.76 FEET NORTH FROM	Delaware State Police	3/18/2024 4:02 AM
	DISORDERLY CONDUCT/LIQUOR INVOLVEMENT	8124001716	200 BLOCK SE N. BEDFORD ST	Georgetown Police	3/18/2024 12:25 AM
	OFFENSIVE TOUCHING/OTHER ASSAULTS/NON-AGGRAVATED	8124001644	400 BLOCK S BEDFORD EXT ST	Georgetown Police	3/15/2024 8:57 AM
	OFFENSIVE TOUCHING/OTHER ASSAULTS/NON-AGGRAVATED	8124001583	21600 BLOCK W BIDEN AVE	Georgetown Police	3/13/2024 10:41 AM
	DISORDERLY CONDUCT/LIQUOR INVOLVEMENT	8124001563	300 BLOCK SE RACE ST	Georgetown Police	3/12/2024 6:44 PM
	DAMAGE/BUSINESS PROPERTY	8124001558	000 BLOCK SE RAILROAD AVENUE EAST	Georgetown Police	3/12/2024 1:31 PM
	DISORDERLY CONDUCT/UNRELATED TO LIQUOR	8124001547	20900 BLOCK N DUPONT BLVD	Georgetown Police	3/12/2024 3:33 AM
	DISORDERLY CONDUCT/UNRELATED TO LIQUOR		23000 BLOCK E ASBURY RD	Delaware State Police	3/11/2024 7:34 PM
	BURGLARY/FORCED ENTRY/RESIDENCE	8124001540	300 BLOCK SW BEDFORD ST	Georgetown Police	3/11/2024 5:08 PM
	DISORDERLY CONDUCT/LIQUOR INVOLVEMENT	8124001519	200 BLOCK NW RACE ST	Georgetown Police	3/10/2024 8:43 PM
	DISORDERLY CONDUCT/UNRELATED TO LIQUOR	8124001495	NORTH E ST & DUPONT BLVD	Georgetown Police	3/9/2024 1:16 PM
	SIMPLE ASSAULT/NON-FAMILY/OTHER ASSAULTS/NON-AGGRAVATED	8124001465	22200 BLOCK SE DUPONT BLVD	Georgetown Police	3/8/2024 7:14 PM
	LARCENY/FROM ALL OTHER YARDS	8124001464	DOUGLAS NE ST & RACE ST	Georgetown Police	3/8/2024 5:48 PM
	LARCENY/VEHICLE PARTS/FROM AUTO/ATTACHED	8124001456	000 BLOCK GEORGETOWN PLZ	Georgetown Police	3/8/2024 10:25 AM
	SIMPLE ASSAULT/NON-FAMILY/OTHER ASSAULTS/NON-AGGRAVATED	8124001449	300 BLOCK NE MARKET ST	Georgetown Police	3/8/2024 7:51 AM
	LARCENY/FROM ALL OTHER YARDS	8124001402	20500 BLOCK N DUPONT BLVD	Georgetown Police	3/6/2024 8:29 AM
	BURGLARY/FORCED ENTRY/RESIDENCE	8124001400	400 BLOCK SE RACE ST	Georgetown Police	3/6/2024 1:21 AM

Type	Description	Incident #	Location	Agency	Date
	DISORDERLY CONDUCT/UNRELATED TO LIQUOR	8124001385	200 BLOCK W RAILROAD AVE	Georgetown Police	3/5/2024 1:21 PM
	CONSUMPTION OF LIQUOR/UNDERAGE	8124001383	300 BLOCK NE MARKET ST	Georgetown Police	3/5/2024 12:16 PM
	DRIVING UNDER THE INFLUENCE/LIQUOR		MARKET W ST & SAND HILL RD	Delaware State Police	3/5/2024 12:52 AM
	DISORDERLY CONDUCT/LIQUOR INVOLVEMENT	8124001362	100 BLOCK SE RACE ST	Georgetown Police	3/4/2024 3:28 PM
	DAMAGE/PRIVATE PROPERTY	8124001343	300 BLOCK DUNBARTON APTS	Georgetown Police	3/3/2024 5:34 PM
	INTIMIDATION/RECKLESS ENDANGER/TERRORISTIC THREAT/HARASSMENT/OTHER ASSAULTS/NON-AGGRAVATED	8124001274	300 BLOCK SW W. MARKET ST	Georgetown Police	2/29/2024 9:05 AM
	DISORDERLY CONDUCT/UNRELATED TO LIQUOR	8124001259	500 BLOCK DOUGLAS ST	Georgetown Police	2/28/2024 2:34 PM
	INTIMIDATION/RECKLESS ENDANGER/TERRORISTIC THREAT/HARASSMENT/OTHER ASSAULTS/NON-AGGRAVATED	8124001245	UNION DR & CARMEAN WAY	Georgetown Police	2/27/2024 3:30 PM
	CARRYING A CONCEALED DEADLY WEAPON/DEADLY INSTRUMENT/CCDW/CCDI	8124001243	300 BLOCK SW MARKET ST	Georgetown Police	2/27/2024 1:47 PM
	DAMAGE/BUSINESS PROPERTY	8124001237	200 BLOCK SE RACE ST	Georgetown Police	2/27/2024 8:46 AM
	SIMPLE ASSAULT/NON-FAMILY/OTHER ASSAULTS/NON-AGGRAVATED	8124001205	500 BLOCK NE DOUGLAS ST	Georgetown Police	2/25/2024 6:33 PM
	BURGLARY/FORCED ENTRY/NONRESIDENCE	8124001186	500 BLOCK SE BEDFORD ST	Georgetown Police	2/24/2024 9:01 AM
	LARCENY/SHOPLIFTING	8124001168	20500 BLOCK N DUPONT BLVD	Georgetown Police	2/23/2024 9:50 AM
	DRIVING UNDER THE INFLUENCE	8124001158	ON E. MARKET STREET US9 15.84 FEET SOUTH WEST FROM NORTH LA	Georgetown Police	2/22/2024 11:42 PM
	POSSESSION OF WEAPON		W. MARKET SW ST & CENTER ST	Delaware State Police	2/22/2024 7:07 AM
	INTIMIDATION/RECKLESS ENDANGER/TERRORISTIC THREAT/HARASSMENT/OTHER ASSAULTS/NON-AGGRAVATED	8124001133	400 BLOCK SE N. BEDFORD ST	Georgetown Police	2/21/2024 4:43 PM
	DISTURBING THE PEACE/PUBLIC NUISANCE	8124001127	300 BLOCK NE MARKET ST	Georgetown Police	2/21/2024 9:27 AM
	THREAT OF ARSON	8124000999	DOUGLAS NE ST & RACE ST	Georgetown Police	2/14/2024 7:35 PM
	OFFENSIVE TOUCHING/OTHER ASSAULTS/NON-AGGRAVATED	8124000995	SAVANNAH N RD & SAVANNAH RD	Georgetown Police	2/14/2024 4:44 PM
	INTIMIDATION/RECKLESS ENDANGER/TERRORISTIC THREAT/HARASSMENT/OTHER ASSAULTS/NON-AGGRAVATED	8124000993	1600 BLOCK E DUNBARTON APTS	Georgetown Police	2/14/2024 3:09 PM
	SIMPLE ASSAULT/NON-FAMILY/OTHER ASSAULTS/NON-AGGRAVATED	8124000991	300 BLOCK NE MARKET ST	Georgetown Police	2/14/2024 2:44 PM

Type	Description	Incident #	Location	Agency	Date
	LARCENY/FROM BUILDING	8124000940	000 BLOCK SE GEORGETOWN PLZ	Georgetown Police	2/12/2024 7:05 PM
	THEFT/FALSE PRETENSE OR PROMISE	8124000937	HIGH SCHOOL NE AVE & SUSSEX CENTRAL DR	Georgetown Police	2/12/2024 5:00 PM
	DAMAGE/PRIVATE PROPERTY	8124000925	21600 BLOCK W BIDEN AVE	Georgetown Police	2/11/2024 6:51 PM
	OFFENSIVE TOUCHING/OTHER ASSAULTS/NON-AGGRAVATED	8124000910	500 BLOCK NW BEDFORD ST	Georgetown Police	2/11/2024 1:31 AM
	DRIVING UNDER THE INFLUENCE	8124000894	ON NORTH STREET 67.27 FEET NORTH EAST FROM RAILROAD AVENUE	Georgetown Police	2/10/2024 9:02 PM
	DRIVING UNDER THE INFLUENCE/LIQUOR	8124000902	LAYTON NW ST & E. MARKET ST	Georgetown Police	2/10/2024 5:47 PM
	DAMAGE/PRIVATE PROPERTY	8124000896	EDWARD NE ST & MARGARET ST	Georgetown Police	2/10/2024 9:12 AM
	DISORDERLY CONDUCT/UNRELATED TO LIQUOR	8124000883	100 BLOCK SE BEDFORD ST	Georgetown Police	2/9/2024 4:47 PM
	DISORDERLY CONDUCT/LIQUOR INVOLVEMENT	8124000879	100 BLOCK SE RAILROAD AVENUE EAST	Georgetown Police	2/9/2024 2:03 PM
	INTIMIDATION/RECKLESS ENDANGER/TERRORISTIC THREAT/HARASSMENT/OTHER ASSAULTS/NON-AGGRAVATED	8124000828	E. MARKET SW ST & CHERRY LA	Georgetown Police	2/7/2024 1:15 PM
	HARASSING COMMUNICATION/PHONE/WIRE/M... ONLY	8124000805	COACH SW LA & SURREY LA	Georgetown Police	2/6/2024 3:20 PM
	OFFENSIVE TOUCHING/OTHER ASSAULTS/NON-AGGRAVATED	8124000780	21600 BLOCK W BIDEN AVE	Georgetown Police	2/5/2024 4:52 PM
	DISORDERLY CONDUCT/UNRELATED TO LIQUOR	8124000775	100 BLOCK SW NORTH ST	Georgetown Police	2/5/2024 12:39 PM
	LARCENY/VEHICLE PARTS/FROM AUTO/ATTACHED	8124000763	20900 BLOCK DUPONT BLVD	Georgetown Police	2/4/2024 11:29 PM
	OFFENSIVE TOUCHING/OTHER ASSAULTS/NON-AGGRAVATED	8124000751	000 BLOCK SE GEORGETOWN PLZ	Georgetown Police	2/4/2024 2:05 PM
	LARCENY/FROM VEHICLE/NOT ATTACHED	8124000726	000 BLOCK SW ROWLAND WAY	Georgetown Police	2/3/2024 8:05 AM
	DISORDERLY CONDUCT/UNRELATED TO LIQUOR	8124000716	000 BLOCK SW PINE ST	Georgetown Police	2/2/2024 5:45 PM
	DRIVING UNDER THE INFLUENCE/LIQUOR	8124000692	ON E. MARKET STREET US9 13.08 FEET SOUTH WEST FROM NORTH LA	Georgetown Police	2/2/2024 3:08 AM
	LARCENY/SHOPLIFTING	8124000656	EDWARD E ST & DUPONT BLVD	Georgetown Police	1/31/2024 10:16 AM
	DISORDERLY CONDUCT/UNRELATED TO LIQUOR	8124000653	RACE SE ST & DEPOT ST	Georgetown Police	1/31/2024 7:07 AM
	DISORDERLY CONDUCT/UNRELATED TO LIQUOR	8124000623	200 BLOCK SE BEDFORD ST	Georgetown Police	1/29/2024 9:23 PM
	DAMAGE/PRIVATE PROPERTY	8124000617	400 BLOCK E INGRAMTOWN RD	Georgetown Police	1/29/2024 3:01 PM
	LARCENY/SHOPLIFTING	8124000573	400 BLOCK SW E. MARKET ST	Georgetown Police	1/27/2024 7:06 PM

Type	Description	Incident #	Location	Agency	Date
	INTIMIDATION/RECKLESS ENDANGER/TERRORISTIC THREAT/HARASSMENT/OTHER ASSAULTS/NON-AGGRAVATED	8124000552	200 BLOCK NW RACE ST	Georgetown Police	1/26/2024 1:01 PM
	OFFENSIVE TOUCHING/OTHER ASSAULTS/NON-AGGRAVATED	8124000513	216500 BLOCK SW BIDEN AVE	Georgetown Police	1/24/2024 2:28 PM
	SIMPLE ASSAULT/NON-FAMILY/OTHER ASSAULTS/NON-AGGRAVATED	8124000336	21600 BLOCK SW BIDEN AVE	Georgetown Police	1/16/2024 3:34 PM
	DISORDERLY CONDUCT/UNRELATED TO LIQUOR	8124000289	100 BLOCK SE RACE ST	Georgetown Police	1/14/2024 4:19 PM
	DISORDERLY CONDUCT/LIQUOR INVOLVEMENT	8124000276	20700 BLOCK DUPONT BLVD	Georgetown Police	1/14/2024 12:47 AM
	DISORDERLY CONDUCT/LIQUOR INVOLVEMENT	8124000275	20700 BLOCK DUPONT BLVD	Georgetown Police	1/13/2024 11:35 PM
	AGGRAVATED ASSAULT/NON-FAMILY FIREARM	8124000274	500 BLOCK NW BEDFORD ST	Georgetown Police	1/13/2024 11:17 PM
	DRIVING UNDER THE INFLUENCE/LIQUOR		DUPONT N BLVD & EDWARD ST	Delaware State Police	1/10/2024 8:20 PM
	DISORDERLY CONDUCT/UNRELATED TO LIQUOR	8124000171	000 BLOCK GEORGETOWN PLZ	Georgetown Police	1/9/2024 11:20 AM
	BURGLARY/FORCED ENTRY/NONRESIDENCE	8124000170	000 BLOCK GEORGETOWN PLZ	Georgetown Police	1/9/2024 10:45 AM
	SIMPLE ASSAULT/NON-FAMILY/OTHER ASSAULTS/NON-AGGRAVATED	8124000163	21600 BLOCK SW BIDEN AVE	Georgetown Police	1/8/2024 9:45 PM
	LARCENY/FROM BUILDING	8124000123	500 BLOCK NW BEDFORD ST	Georgetown Police	1/6/2024 9:07 PM
	SIMPLE ASSAULT/NON-FAMILY/OTHER ASSAULTS/NON-AGGRAVATED	8124000122	300 BLOCK RACE ST	Georgetown Police	1/6/2024 5:50 PM
	OFFENSIVE TOUCHING/OTHER ASSAULTS/NON-AGGRAVATED	8124000105	400 BLOCK SE BEDFORD ST	Georgetown Police	1/5/2024 4:02 PM
	LARCENY/SHOPLIFTING	8124000099	000 BLOCK GEORGETOWN PLZ	Georgetown Police	1/5/2024 1:00 PM
	CARRYING PROHIBITED	8124000080	COUNTY SEAT HWY & W. MARKET ST	Georgetown Police	1/4/2024 3:39 PM
	DISORDERLY CONDUCT/UNRELATED TO LIQUOR	8124000066	20900 BLOCK N DUPONT BLVD	Georgetown Police	1/3/2024 10:49 PM
	DISORDERLY CONDUCT/UNRELATED TO LIQUOR	8124000052	RACE SE ST & DEPOT ST	Georgetown Police	1/3/2024 11:27 AM
	LARCENY/FROM ALL OTHER YARDS	8124000032	GORDY NE ST & GOFF DR	Georgetown Police	1/2/2024 9:30 AM
	LARCENY/FROM BUILDING	8124000012	20900 BLOCK N DUPONT BLVD	Georgetown Police	1/1/2024 1:00 PM

Crime Offense Report

May 16, 2024 - May 22, 2024

PART I OFFENSES

Offense_Order	Crime_Categ	Current Week	Current Year	Week Previous Year	Previous Year
A03	Kidnap	0	2	0	3
A04	Rape	0	5	0	2
A06	Robbery	0	4	0	3
A07	Assault/Aggravated	0	16	0	13
A08	Burglary	0	15	1	4
A09	Theft	5	108	2	31
A10	Theft/Auto	0	2	0	1
A12	All Other	0	3	0	4
PART I OFFENSES		5	156	3	64

PART II OFFENSES

Offense_Order	Crime_Categ	Current Week	Current Year	Week Previous Year	Previous Year
A13	Other Assaults	6	110	8	91
A15	Criminal Mischief	0	28	0	13
A16	Weapons	0	9	0	6
A17	Other Sex Offenses	0	1	0	0
A19	Drugs	0	56	0	56
A20	Noise/Disorderly Premise	0	17	0	2
A21	Trespass	2	90	2	66
A22	Disorderly Conduct	1	60	1	51
A23	Other	35	764	16	357
PART II OFFENSES		44	1137	27	643

PART III OFFENSES

Offense_Order	Crime_Categ	Current Week	Current Year	Week Previous Year	Previous Year
A24	Alarm	2	112	0	0
A25	Animal Control	0	4	0	0
A26	Recovered Property	0	16	0	13
A27	Service	15	588	0	13
A28	Suspicious Per/Veh	2	119	0	4
PART III OFFENSES		19	839	0	30
Summary		68	2129	30	733

May 23, 2024

1

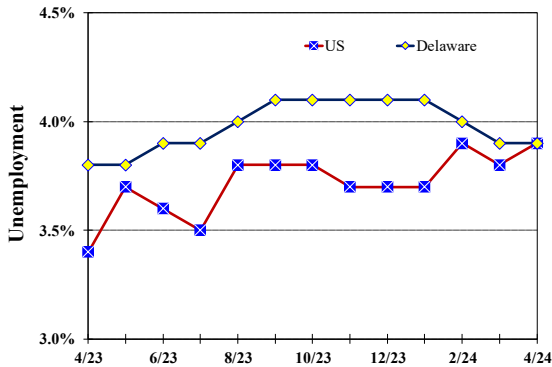
9:26:02 AM

April 2024

Published May 17, 2024

Unemployment Rate

Delaware and US
April 2023 – April 2024



Monthly Commentary

Delaware’s labor force continued its trend downward in April to 506,300, a sixth consecutive month of declines, but remained higher than a year ago. The seasonally adjusted labor force participation rate of 60.1 percent is the lowest since April 2020 when the rate was 59.5 percent, the lowest point since record-keeping began in 1976. April’s seasonally adjusted unemployment rate of 3.9 percent marks the first time Delaware’s rate has equaled the US unemployment rate since January 2020. Delaware’s unemployment rate has remained higher than the US rate for thirty-three consecutive months, since June 2021, when Delaware’s rate was 5.8 percent and the US rate was 5.9 percent.

Delaware Civilian Labor Force

Delaware Residents

	Apr. 2024	Mar. 2024	Apr. 2023
Civilian Labor Force	506,300	507,000	504,400
Employed	486,500	487,000	485,100
Unemployed	19,800	20,000	19,300
Unemployment Rate %	3.9	3.9	3.8
US Unemployment Rate %	3.9	3.8	3.4

Source: Delaware Dept. of Labor in cooperation with the US Dept. of Labor, Bureau of Labor Statistics.

Area Unemployment Rates (%)

	Apr. 2024	Mar. 2024	Apr. 2023
New Castle County	3.6	3.8	3.4
Wilmington	5.5	5.6	5.1
Newark	3.2	4.4	2.9
Kent County	4.2	4.5	4.1
Dover	5.8	6.0	4.8
Sussex County	3.8	4.2	3.6

Note: Area rates are not seasonally adjusted.

Source: Delaware Dept. of Labor in cooperation with the US Dept. of Labor, Bureau of Labor Statistics.

Hours & Earnings

All Employee (Total Private)

	Apr. 2024	Mar. 2024	Apr. 2023
Weekly Earnings	\$1,016.32	\$996.16	\$1,018.98
Weekly Hours	32.0	32.0	32.4
Hourly Earnings	\$31.76	\$31.13	\$31.45

Source: Delaware Dept. of Labor in cooperation with the US Dept. of Labor, Bureau of Labor Statistics.

Office of Occupational and Labor Market Information

For data questions, contact Tom Dougherty (302) 761-8062

Delaware Labor Force Trends

Delaware's seasonally adjusted unemployment rate in April 2024 was 3.9%, unchanged from March 2024. There were 19,800 unemployed Delawareans in April 2024 compared to 19,300 in April 2023. The US unemployment rate was 3.9% in April 2024, up from 3.8% in March 2024. In April 2023, the US unemployment rate was 3.4%, while Delaware rate was 3.8%.

In April 2024, seasonally adjusted nonfarm employment was 490,400, up from 488,300 in March 2024. Since April 2023, Delaware's total nonfarm jobs have increased by a net gain of 7,200, a rise of 1.5%. Nationally, jobs during that period increased by 1.8%.

Delaware Nonfarm Employment

Jobs at Delaware Locations
Seasonally Adjusted (in 000s)

INDUSTRY GROUP	Apr. 2024	Mar. 2024	Over the Month Change	Over the Year Change†
TOTAL NONAG. EMP.	490.4	488.3	2.1	7.2
CONSTRUCTION	24.2	23.9	0.3	-0.1
MANUFACTURING	27.9	27.8	0.1	0.7
Durable Goods	8.8	8.6	0.2	-0.5
Nondurable Goods	19.1	19.2	-0.1	1.2
TRADE, TRANSP., & UTIL.	89.8	89.7	0.1	0.0
Wholesale Trade	12.9	12.6	0.3	0.3
Retail Trade	51.5	51.5	0.0	0.4
Transp. & Utilities	25.4	25.6	-0.2	-0.7
INFORMATION	3.6	3.6	0.0	0.0
FINANCIAL ACTIVITIES	50.8	50.7	0.1	0.4
PROF. & BUS. SERVICES	63.3	62.7	0.6	-1.6
PRIV. EDUCATION & HEALTH	85.8	85.7	0.1	2.9
LEISURE & HOSPITALITY	54.1	53.7	0.4	1.7
OTHER SERVICES	19.1	18.9	0.2	0.2
GOVERNMENT	71.8	71.6	0.2	3.0
Federal Government	6.7	6.7	0.0	0.5
State Government	34.6	34.5	0.1	1.3
Local Government	30.5	30.4	0.1	1.2

† Annual changes are not seasonally adjusted.
Details may not add up due to rounding and seasonal adjustment.
Source: US Department of Labor, Bureau of Labor Statistics.

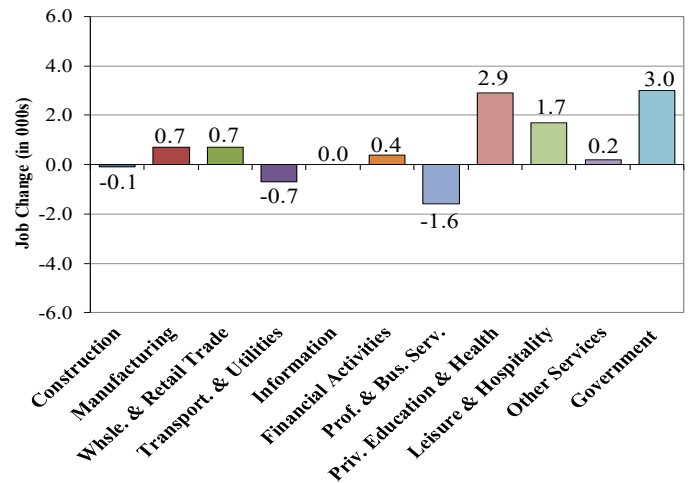
Office of Occupational and Labor Market Information

For data questions, contact Tom Dougherty (302) 761-8062

<https://lmi.delaware.gov/>

Delaware Over-the-Year Job Change

April 2023 – April 2024



Consumer Price Index

All Urban Consumers

	Percent Change to Apr. 2024 from:		
	Apr. 2023	Feb. 2024	Mar. 2024
US City Average	3.4	1.0	0.4
Phila.-Camden-Wilm.*	4.1	0.7	NA

* Data are published on a bi-monthly basis.

Delaware Annual Net Job Change

Annual Average 2003–2023

