

TOWN MANAGER'S WEEKLY REPORT



UPCOMING MEETINGS & EVENTS ...

- ✓ **Board of Adjustment:** Wednesday, June 5, 5:00 PM, Town Hall
 1. Calhoun Apartments – loading space special exception
 2. 105 South Bedford Street – sign variance
- ✓ **Sussex County Association of Towns:** Wednesday, June 5, 6:00 PM, hosted by Millville
- ✓ **Sussex County Association of Towns Steering Committee:** Friday, June 7, 9:00 AM, First State Community Action Agency
- ✓ **Town Council Meeting:** Monday, June 10, 7:00 PM, Regular Meeting, Town Hall
- ✓ **Town Offices Closed:** Wednesday, June 19, in observation of Juneteenth

UPDATES FROM DEPARTMENTS

Finance

- As of May 30, the Town has collected:
 - \$1,338,622 (70%) of the 2025 annual property tax billing (\$1,932,219)
 - \$1,033,633 (93%) of the April utility billing (\$1,116,240)
- Processed Payroll, Accounts Payable, Accounts Receivable
 - Processed 44 payroll records
 - Processed Purchase Orders (1)
 - ✓ Accounts Payable ACH (1)
 - Cash Receipt Transactions (550)
 - Miscellaneous Billing Invoices generated (10)
- Provided Tax and Utility Information for property settlements and stamped deeds
- Attended AMI Project Status Call on Tuesday, May 28
- H2O Analytics Georgetown Project Kickoff (Kristen Dabrowski, Laura Givens, Olga Holm,)
- Assisted customers with utility bill and parking ticket questions
- Completed April Bank Reconciliations (21)
- Provided to the Department of Finance the total assessment of State-owned properties for the FY2025 PILOT

Planning

- CHEER Gateway East – Site plan resubmitted on May 29
- Penn's Grant (Baptist Church) – Conditional Use Minor Variation request submitted on May 29
- Board of Adjustment – 2 positions available – Letters of interest due By June 6

TOWN MANAGER'S WEEKLY REPORT



Construction Coordinator

- Admiral's Landing
 - Water main inspection along Vaughn Road
 - Road construction inspection
 - Sanitary sewer main testing
 - Curb and gutter subgrade inspection
- Certificate of Occupancy
 - 611 R Stevenson Way (Re-inspection)
- Miss Utility Locate Summary (copy attached)

Wastewater

- Lagoon depths: Large Lagoon is 11.75 feet and Small Lagoon is 6.75 feet
- Cleaned flapper valve and re-primed pump 2 at Kimmeytown pump station
- Replaced starter on pump 2 at Stevenson Lane pump station.
- Replaced all wiring, from breakers through starter, on both pumps at Meadows pump station
- Worked with DRWA, and staff of CHEER Center to smoke test sewer lines to try to find cause of odors in building – found 2 wax seals leaking under toilets

Police

- Weekly Code Enforcement statistics updated (copy attached)
- Weekly CrimeMapping Reports (copy attached)
- Part I, II, and III Offenses Crime Data (week and year to date) (copy attached)
- Departmental Press Releases issued as warranted

Public Works

- Assisted with Flags for Heroes set up for Memorial Day
- Placed barricades out for Memorial Day service
- Repaired Town Hall bathroom door
- Re-graded Kimmey Street and Pepper Street Extended
- Delivered stage to Evans Farms, relocated to Sandhill Fields
- Street sweeper out town-wide
- Weed trimming around hydrants and repainting continues

TOWN MANAGER'S WEEKLY REPORT



TOWN MANAGER'S UPDATE

- Participated (virtually) in Delaware Supply Housing Accelerator – special guest was Senator Russ Huxtable. Focus areas included:
 - ✓ Collaboration and Partnership
 - Non-profits
 - Housing organizations
 - ✓ Construction and Development
 - Costs to build
 - Obstacles (real & perceived)
 - ✓ Finance
 - State, county, and local incentives
 - Funding sources (HTC, FHLB, CDFI)
 - ✓ Land Use and Regulation
 - Inclusive vs exclusive
 - Barriers to reform
- Contacted First State Alliance of Recovery Residences – presentation regarding accreditation of recovery residences scheduled for June 10 Town Council Meeting
- Worked with DelDOT regarding notification and Press Release regarding the opening of Park Avenue Relocation – Phase 1
- Followed up with Dog Park Committee Chair regarding scheduling of next meeting and work remaining
- Started work on 2024 State of the Town Presentation – to be presented on June 5 at the Georgetown Chamber Luncheon
- Kamstrup READY Training – AMI back end (reporting, billing, maintenance) (Kristen Dabrowski, Gene Dvornick, Laura Givens, Olga Holm, Diana Ramirez)
- Addressed resident concerns over on street parking and impact on traffic
- Reviewed AG FOIA Opinion regarding the Association of Coastal Towns (ACT) and potential impact on SCAT and DLLG
- Started work on presentation for 'Homelessness In Delaware' – Presenter at symposium on June 6
- Responded to several FOIA requests
- Followed up on several code enforcement issues

TOWN MANAGER'S
WEEKLY REPORT



TOWN MANAGER'S WEEKLY REPORT



***THIS REPORT AND ANY ATTACHMENTS ARE ONLY BEING SENT
ELECTRONICALLY UNLESS OTHERWISE REQUESTED***

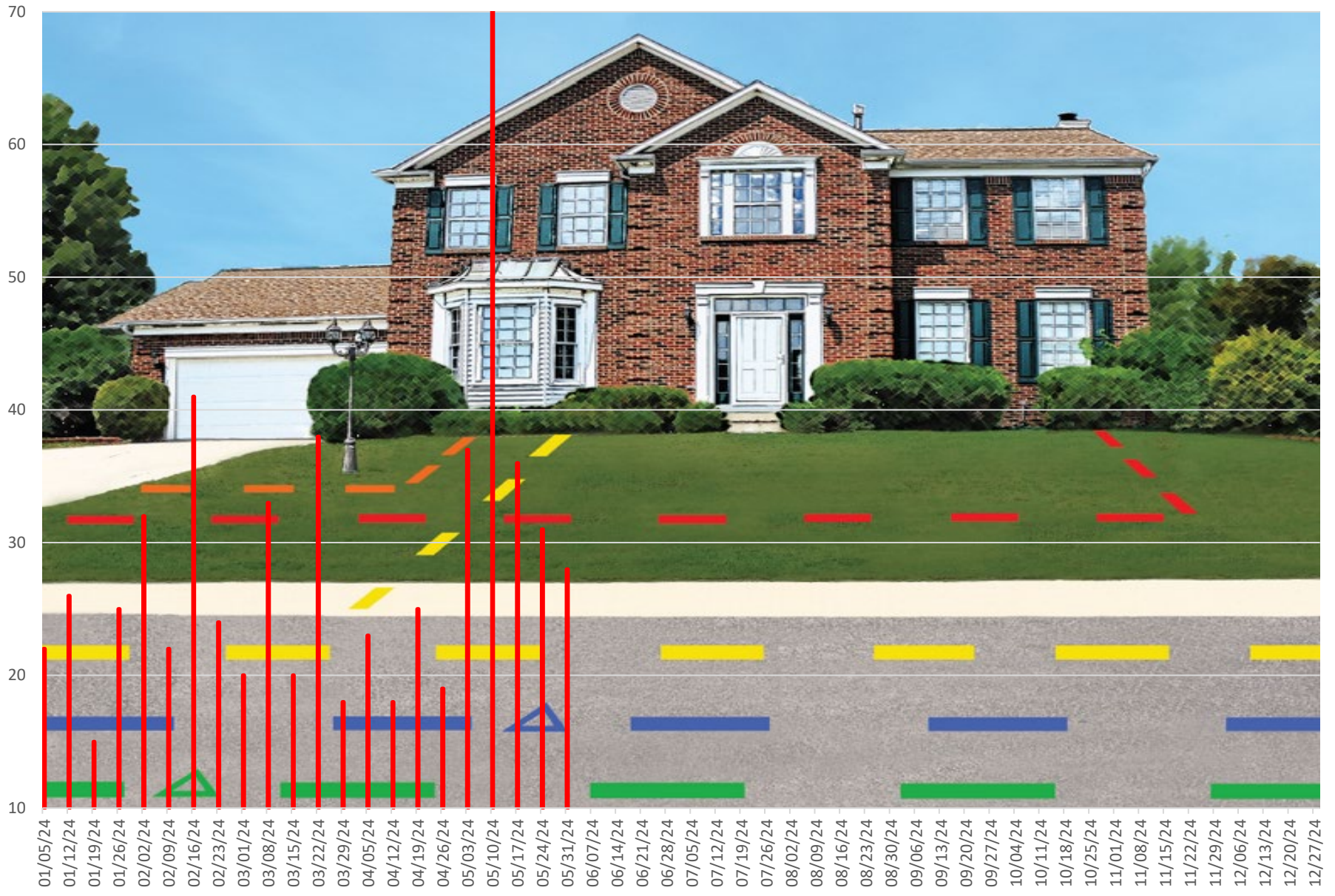
In an effort to inform Council, employees and the public about current Town activities and issues, the Town Manager issues the Town Manager's Weekly Report with highlights from department activities for the current week. This report, published and distributed every Friday, is

TOWN MANAGER'S WEEKLY REPORT

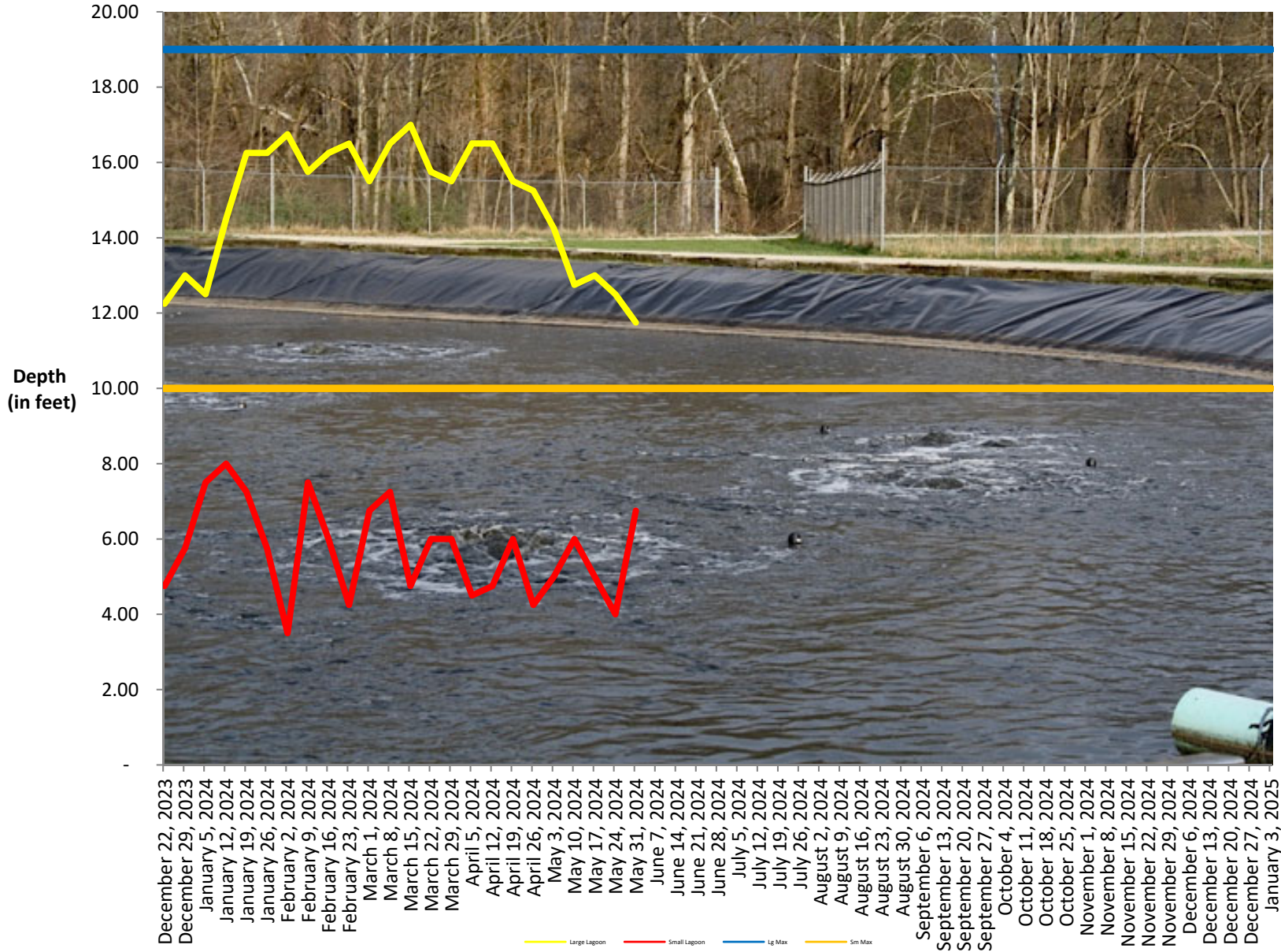


available online. If you have comments, questions or suggestions regarding the Town Manager's Weekly Report, please contact Town Manager.

Miss Utility Locate Tickets

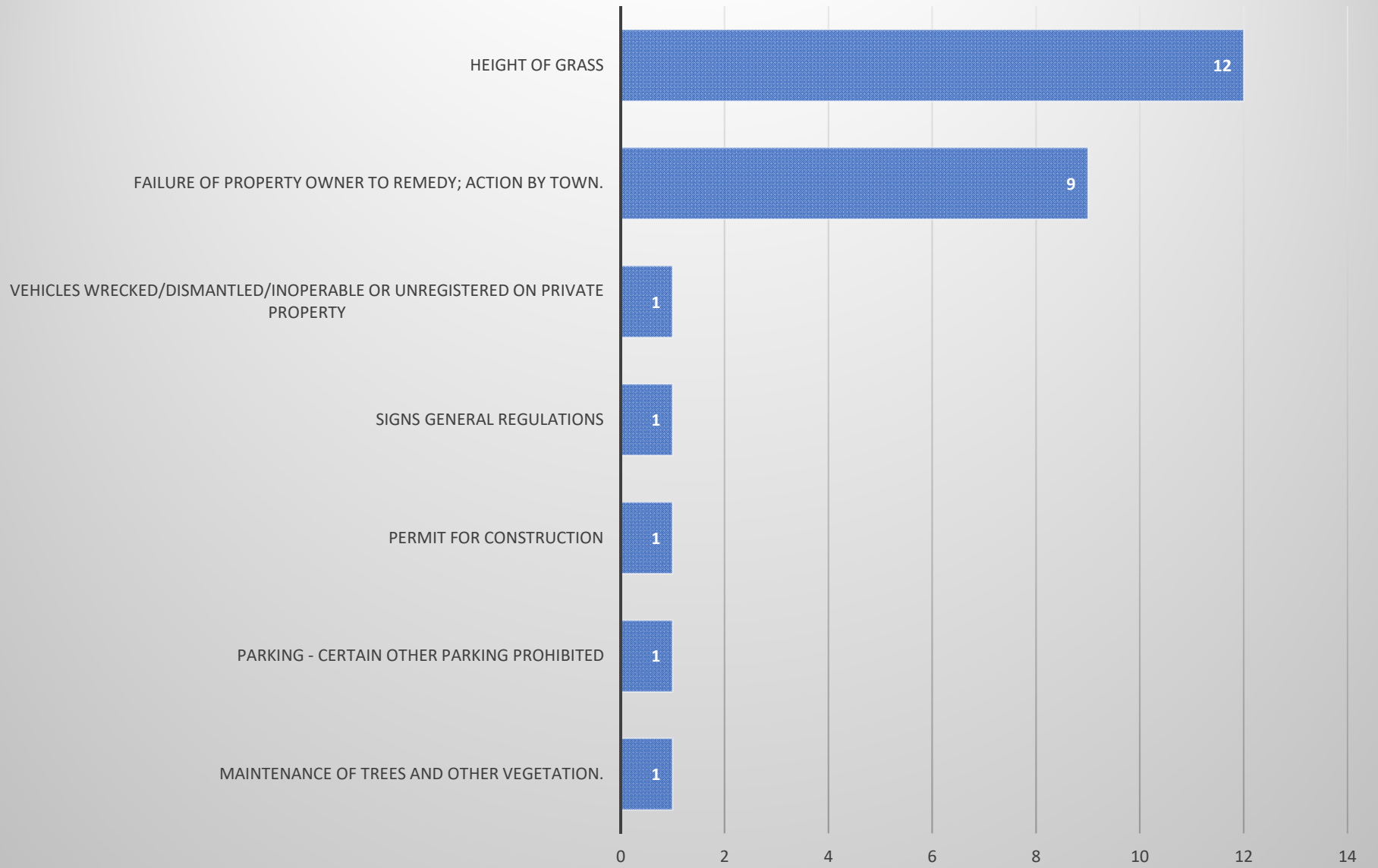


WWTF Lagoon Depths



Code Violations

May 24, 2024 to May 30, 2024



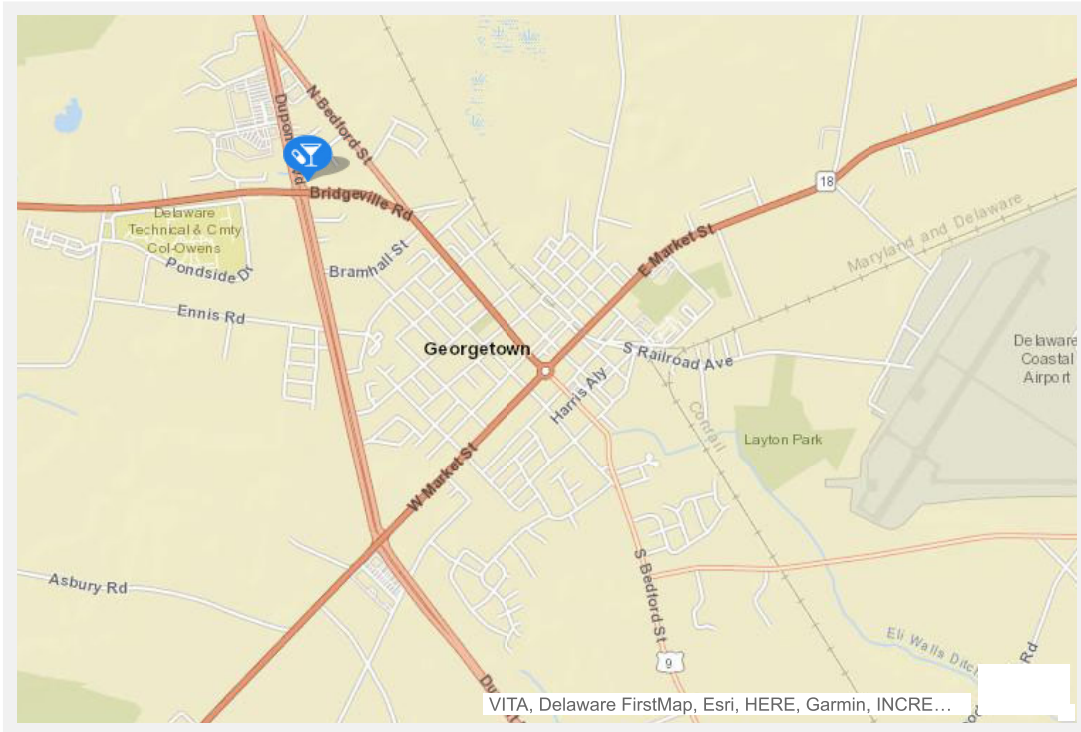
 Print

CrimeMapping.com Map

Friday, May 24, 2024 through Thursday, May 30, 2024

Showing crime types: Arson, Assault, Burglary, Disturbing the Peace, Drugs / Alcohol Violations, DUI, Fraud, Homicide, Motor Vehicle Theft, Robbery, Sex Crimes, Theft / Larceny, Vandalism, Vehicle Break-In / Theft, Weapons


Show crime report Show crime chart



Grab the bottom/right borders to resize the map or the handle in the bottom right corner.

All representations on this map are distributed and transmitted "AS IS" without warranties of any kind, either express or implied including without limitation, warranties of title or implied warranties of merchantability or fitness for a particular purpose. In no event shall CrimeMapping.COM become liable to users of these data for any loss or damages, consequential or otherwise, including but not limited to time, money, goodwill, arising from the use, operation or modification of the data. The visual presentation of data is being provided strictly as a courtesy, not as an obligation to its users.

Crime Report

Type	Description	Incident #	Location	Agency	Date
	DISORDERLY CONDUCT/LIQUOR INVOLVEMENT	8124003500	20500 BLOCK DUPONT BLVD	Georgetown Police	5/25/2024 12:30 AM

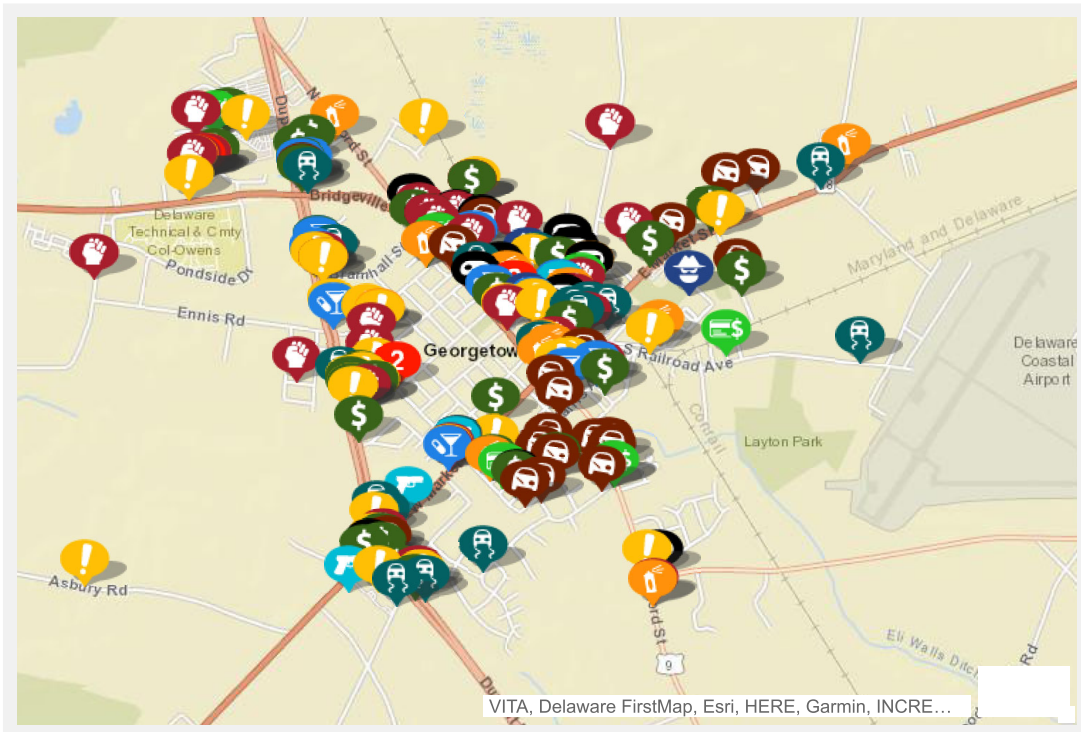
 [Print](#)

CrimeMapping.com Map

Monday, January 1, 2024 through Thursday, May 30, 2024

Showing crime types: Arson, Assault, Burglary, Disturbing the Peace, Drugs / Alcohol Violations, DUI, Fraud, Homicide, Motor Vehicle Theft, Robbery, Sex Crimes, Theft / Larceny, Vandalism, Vehicle Break-In / Theft, Weapons

Show crime report Show crime chart



Grab the bottom/right borders to resize the map or the handle in the bottom right corner.

All representations on this map are distributed and transmitted "AS IS" without warranties of any kind, either express or implied including without limitation, warranties of title or implied warranties of merchantability or fitness for a particular purpose. In no event shall CrimeMapping.COM become liable to users of these data for any loss or damages, consequential or otherwise, including but not limited to time, money, goodwill, arising from the use, operation or modification of the data. The visual presentation of data is being provided strictly as a courtesy, not as an obligation to its users.

Crime Report

Type	Description	Incident #	Location	Agency	Date
	DISORDERLY CONDUCT/LIQUOR INVOLVEMENT	8124003500	20500 BLOCK DUPONT BLVD	Georgetown Police	5/25/2024 12:30 AM
	DISORDERLY CONDUCT/UNRELATED TO LIQUOR	8124003434	20900 BLOCK N DUPONT BLVD	Georgetown Police	5/22/2024 4:02 PM
	FRAUD/FALSE STATEMENT	8124003409	000 BLOCK N BOOKER ST	Georgetown Police	5/21/2024 6:49 PM
	LARCENY/FROM VEHICLE/NOT ATTACHED	8124003407	20500 BLOCK N DUPONT BLVD	Georgetown Police	5/21/2024 4:54 PM
	BURGLARY/NO FORCED ENTRY/RESIDENCE	8124003381	500 BLOCK NW BEDFORD ST	Georgetown Police	5/21/2024 12:49 AM
	HARASSING COMMUNICATION/PHONE/WIRE/M... ONLY	8124003370	100 BLOCK S BURTON ST	Georgetown Police	5/20/2024 4:25 PM
	LARCENY/BICYCLES	8124003367	100 BLOCK SW MARKET ST	Georgetown Police	5/20/2024 3:45 PM
	BURGLARY/FORCED ENTRY/RESIDENCE	8124003357	200 BLOCK NW KING ST	Georgetown Police	5/20/2024 6:33 AM
	DISORDERLY CONDUCT/LIQUOR INVOLVEMENT	8124003312	20500 BLOCK N DUPONT BLVD	Georgetown Police	5/18/2024 2:17 AM
	LARCENY/FROM BUILDING	8124003278	DUPONT BLVD & OLD LAUREL RD	Georgetown Police	5/16/2024 4:21 PM
	LARCENY/FROM VEHICLE/NOT ATTACHED	8124003256	GEORGETOWN NW PLZ & OLD LAUREL RD	Georgetown Police	5/16/2024 12:10 AM
	PUBLIC PEACE/FREE TEXT/CRIMINAL NUISANCE	8124003228	20700 BLOCK S DUPONT BLVD	Georgetown Police	5/14/2024 2:25 PM
	BURGLARY/NO FORCED ENTRY/RESIDENCE	8124003222	000 BLOCK NW KING ST	Georgetown Police	5/14/2024 8:44 AM
	LARCENY/FROM BUILDING	8124003204	000 BLOCK SW NORTH ST	Georgetown Police	5/13/2024 1:34 PM
	LARCENY/SHOPLIFTING	8124003198	DUPONT N BLVD & EDWARD ST	Georgetown Police	5/13/2024 2:30 AM
	DAMAGE/PRIVATE PROPERTY	8124003194	000 BLOCK SW NORTH ST	Georgetown Police	5/12/2024 6:18 PM
	AGGRAVATED ASSAULT/NON-FAMILY STRONG-ARM/HANDS/FIST/FEET	8124003174	EDWARD NE ST & MARGARET ST	Georgetown Police	5/11/2024 8:01 PM
	OFFENSIVE TOUCHING/OTHER ASSAULTS/NON-AGGRAVATED	8124003149	1300 BLOCK DUNBARTON	Georgetown Police	5/10/2024 8:13 PM
	OFFENSIVE TOUCHING/OTHER ASSAULTS/NON-AGGRAVATED	8124003140	RAILROAD AVENUE SE WEST & E. MARKET ST	Georgetown Police	5/10/2024 12:50 PM
	LARCENY/FROM BUILDING	8124003136	20700 BLOCK N DUPONT BLVD	Georgetown Police	5/10/2024 9:48 AM
	DISORDERLY CONDUCT/UNRELATED TO LIQUOR	8124003126	000 BLOCK GEORGETOWN PLZ	Georgetown Police	5/9/2024 10:12 PM
	LARCENY/FROM BANK FROM BUILDING	8124003114	21000 BLOCK N DUPONT BLVD	Georgetown Police	5/9/2024 2:26 PM
	LARCENY/FROM MAIL FROM ALL OTHER YARDS	8124003112	KIMMEY NW ST & CEDAR ST	Georgetown Police	5/9/2024 12:42 PM
	DAMAGE/BUSINESS PROPERTY	8124003087	BEDFORD S ST & CRAB APPLE	Georgetown Police	5/8/2024 11:35 AM
	BURGLARY/NO FORCED ENTRY/NONRESIDENCE	8124003080	000 BLOCK SE LAYTON ST	Georgetown Police	5/7/2024 9:03 PM

Type	Description	Incident #	Location	Agency	Date
	DISORDERLY CONDUCT/UNRELATED TO LIQUOR	8124003077	22300 BLOCK SE DUPONT BLVD	Georgetown Police	5/7/2024 7:31 PM
	INTIMIDATION/RECKLESS ENDANGER/TERRORISTIC THREAT/HARASSMENT/OTHER ASSAULTS/NON-AGGRAVATED	8124003068	100 BLOCK E TRANQUILITY LA	Georgetown Police	5/7/2024 12:17 PM
	DRIVING UNDER THE INFLUENCE		ON W. MARKET STREET US9 74.95 FEET NORTH EAST FROM DUPONT B	Delaware State Police	5/7/2024 2:13 AM
	BURGLARY/NO FORCED ENTRY/FREE TEXT	8124003053	300 BLOCK NE ROSA ST	Georgetown Police	5/6/2024 3:28 PM
	ROBBERY/CARJACKING/GUN COMMERCIAL HOUSE(EXCEPT C,D,F)	8124003041	100 BLOCK SE RACE ST	Georgetown Police	5/6/2024 11:12 AM
	OFFENSIVE TOUCHING/OTHER ASSAULTS/NON-AGGRAVATED	8124003033	21600 BLOCK W BIDEN AVE	Georgetown Police	5/5/2024 7:28 PM
	THEFT/FALSE PRETENSE OR PROMISE	8124003023	000 BLOCK SW NORTH ST	Georgetown Police	5/5/2024 12:11 PM
	DAMAGE/PUBLIC PROPERTY	8124003000	THE SE CIR & THE CIR	Georgetown Police	5/5/2024 9:00 AM
	DRIVING UNDER THE INFLUENCE	8124003016	ON E. MARKET STREET US9 83.17 FEET NORTH EAST FROM RAILROAD	Georgetown Police	5/5/2024 7:51 AM
	DRIVING UNDER THE INFLUENCE		ON WESTBOUND EAST STRAWBERRY ALLEY 278.35 FEET NORTH EAST	Delaware State Police	5/5/2024 3:45 AM
	SIMPLE ASSAULT/NON-FAMILY/OTHER ASSAULTS/NON-AGGRAVATED	8124003008	DUPONT S BLVD & BRAMHALL ST	Georgetown Police	5/4/2024 6:19 PM
	DISORDERLY CONDUCT/UNRELATED TO LIQUOR	8124002993	EDWARD E ST & DUPONT BLVD	Georgetown Police	5/4/2024 1:01 AM
	OFFENSIVE TOUCHING/OTHER ASSAULTS/NON-AGGRAVATED	8124002992	21600 BLOCK W BIDEN AVE	Georgetown Police	5/3/2024 10:26 PM
	FRAUD/ILLEGAL USE OF CREDIT CARDS	8124002991	FRONT NW ST & BEDFORD ST	Georgetown Police	5/3/2024 9:01 PM
	DISORDERLY CONDUCT/LIQUOR INVOLVEMENT	8124002990	DUPONT N BLVD & BRAMHALL ST	Georgetown Police	5/3/2024 7:22 PM
	DISORDERLY CONDUCT/LIQUOR INVOLVEMENT	8124002980	200 BLOCK NW RACE ST	Georgetown Police	5/3/2024 1:39 PM
	DISORDERLY CONDUCT/UNRELATED TO LIQUOR	8124002978	22100 BLOCK N DUPONT BLVD	Georgetown Police	5/3/2024 12:12 PM
	LARCENY/FROM BUILDING	8124002944	21600 BLOCK SW BIDEN AVE	Georgetown Police	5/2/2024 5:04 PM
	DAMAGE/PUBLIC PROPERTY	8124002932	000 BLOCK KING ST	Georgetown Police	5/2/2024 8:41 AM
	INTIMIDATION/RECKLESS ENDANGER/TERRORISTIC THREAT/HARASSMENT/OTHER ASSAULTS/NON-AGGRAVATED	8124002916	400 BLOCK NW KIMMEY ST	Georgetown Police	5/1/2024 3:58 PM
	OFFENSIVE TOUCHING/OTHER ASSAULTS/NON-AGGRAVATED	8124002893	RACE SE ST & DOUGLAS ST	Georgetown Police	4/30/2024 10:30 PM
	BURGLARY/NO FORCED ENTRY/RESIDENCE	8124002891	200 BLOCK NW KING ST	Georgetown Police	4/30/2024 8:49 PM

Type	Description	Incident #	Location	Agency	Date
	POSSESSION OF WEAPON	8124002873	100 BLOCK NW RAILROAD AVE	Georgetown Police	4/30/2024 8:44 AM
	LARCENY/FROM BUILDING	8124002851	20900 BLOCK N DUPONT BLVD	Georgetown Police	4/29/2024 7:40 PM
	DAMAGE/PRIVATE PROPERTY	8124002830	MARKET NE ST & AIRPORT RD	Georgetown Police	4/29/2024 11:05 AM
	BURGLARY/NO FORCED ENTRY/NONRESIDENCE	8124002810	300 BLOCK NW RACE ST	Georgetown Police	4/28/2024 10:55 AM
	AGGRAVATED ASSAULT/NON-FAMILY KNIFE/CUTTING INSTRUMENT	8124002793	20700 BLOCK S DUPONT BLVD	Georgetown Police	4/27/2024 7:25 PM
	DRIVING UNDER THE INFLUENCE		ON BEDFORD STREET SR18 81.80 FEET EAST FROM DUPONT BOULEVAR	Delaware State Police	4/27/2024 5:52 AM
	SIMPLE ASSAULT/NON-FAMILY/OTHER ASSAULTS/NON-AGGRAVATED	8124002741	CHESTNUT NE ST & RACE ST	Georgetown Police	4/26/2024 12:15 PM
	DRIVING UNDER THE INFLUENCE	8124002731	ON NORTHBOUND DUPONT BOULEVARD US113 469.03 FEET SOUTH EAST	Georgetown Police	4/26/2024 6:07 AM
	DISORDERLY CONDUCT/UNRELATED TO LIQUOR	8124002706	RAILROAD AVENUE NW EAST & NORTH ST	Georgetown Police	4/25/2024 12:08 AM
	THREAT OF ARSON	8124002705	21600 BLOCK W BIDEN AVE	Georgetown Police	4/24/2024 11:33 PM
	DISORDERLY CONDUCT/UNRELATED TO LIQUOR	8124002686	400 BLOCK N BEDFORD ST	Georgetown Police	4/24/2024 10:33 AM
	DRIVING UNDER THE INFLUENCE/LIQUOR		ON CINDER WAY 70.76 FEET NORTH FROM MULBERRY STREET WITHI	Delaware State Police	4/23/2024 11:12 PM
	INTIMIDATION/RECKLESS ENDANGER/TERRORISTIC THREAT/HARASSMENT/OTHER ASSAULTS/NON-AGGRAVATED	8124002659	000 BLOCK NW RAILROAD AVE	Georgetown Police	4/23/2024 9:54 AM
	SIMPLE ASSAULT/NON-FAMILY/OTHER ASSAULTS/NON-AGGRAVATED	8124002657	21600 BLOCK SW BIDEN AVE	Georgetown Police	4/23/2024 8:14 AM
	SIMPLE ASSAULT/NON-FAMILY/OTHER ASSAULTS/NON-AGGRAVATED	8124002651	21600 BLOCK SW BIDEN AVE	Georgetown Police	4/22/2024 8:14 PM
	LARCENY/FROM ALL OTHER YARDS	8124002605	000 BLOCK SW BRAMHALL ST	Georgetown Police	4/20/2024 5:52 PM
	LARCENY/BICYCLES	8124002593	200 BLOCK SE RACE ST	Georgetown Police	4/20/2024 2:34 PM
	BURGLARY/NO FORCED ENTRY/RESIDENCE	8124002582	200 BLOCK NE GRAMMAR AVE	Georgetown Police	4/20/2024 4:17 AM
	BURGLARY/FORCED ENTRY/RESIDENCE	8124002568	21400 BLOCK E PARK AVE	Georgetown Police	4/19/2024 5:40 PM
	LARCENY/FROM VEHICLE/NOT ATTACHED	8124002559	200 BLOCK NE PRIMARY AVE	Georgetown Police	4/19/2024 3:43 PM
	LARCENY/FROM VEHICLE/NOT ATTACHED	8124002548	200 BLOCK N BEDFORD ST	Georgetown Police	4/19/2024 7:41 AM
	DISORDERLY CONDUCT/LIQUOR INVOLVEMENT	8124002511	20800 BLOCK N DUPONT BLVD	Georgetown Police	4/17/2024 9:25 PM


Type	Description	Incident #	Location	Agency	Date
	ROBBERY/CARJACKING/STRONG-ARM MISCELLANEOUS	8124002507	PARSONS LA & PARSONS LA	Georgetown Police	4/17/2024 7:15 PM
	DISORDERLY CONDUCT/LIQUOR INVOLVEMENT	8124002506	100 BLOCK SE BEDFORD ST	Georgetown Police	4/17/2024 6:40 PM
	DISORDERLY CONDUCT/UNRELATED TO LIQUOR	8124002498	100 BLOCK NE PINE ST	Georgetown Police	4/17/2024 2:19 PM
	DISORDERLY CONDUCT/UNRELATED TO LIQUOR	8124002484	2100 BLOCK W BIDEN AVE	Georgetown Police	4/17/2024 3:02 AM
	LARCENY/FROM VEHICLE/NOT ATTACHED	8124002430	200 BLOCK NW FRONT ST	Georgetown Police	4/15/2024 9:04 AM
	DRIVING UNDER THE INFLUENCE	8124002426	ON W. MARKET STREET US9 169.13 FEET SOUTH WEST FROM MARGARE	Georgetown Police	4/15/2024 3:10 AM
	LARCENY/FROM ALL OTHER YARDS	8124002412	200 BLOCK NE GRAMMAR AVE	Georgetown Police	4/14/2024 3:18 PM
	LARCENY/FROM ALL OTHER YARDS	8124002403	000 BLOCK SW ROWLAND WAY	Georgetown Police	4/13/2024 11:11 PM
	OFFENSIVE TOUCHING/OTHER ASSAULTS/NON-AGGRAVATED	8124002401	000 BLOCK SE KIMMEY ST	Georgetown Police	4/13/2024 9:26 PM
	IMPERSONATION	8124002396	LAUREL NE ST & KIMMEY ST	Georgetown Police	4/13/2024 7:11 PM
	DISORDERLY CONDUCT/UNRELATED TO LIQUOR	8124002393	20700 BLOCK S DUPONT BLVD	Georgetown Police	4/13/2024 4:23 PM
	LARCENY/FROM ALL OTHER YARDS	8124002368	200 BLOCK NW N. BEDFORD ST	Georgetown Police	4/12/2024 9:08 PM
	DRIVING UNDER THE INFLUENCE	8124002343	ON A STREET 86.80 FEET NORTH EAST FROM N. BEDFORD STREET S	Georgetown Police	4/12/2024 12:48 AM
	DRIVING UNDER THE INFLUENCE/LIQUOR	8124000277	ON PRIVATE PROPERTY WITHIN GEORGETOWN MUNICIPALITY. 18.07 FE	Georgetown Police	4/11/2024 5:54 PM
	AGGRAVATED ASSAULT/NON-FAMILY OTHER DANGEROUS WEAPON	8124002333	1100 BLOCK DUNBARTON APTS	Georgetown Police	4/11/2024 4:02 PM
	LARCENY/FROM VEHICLE/NOT ATTACHED	8124002332	BURTON S ST & E. MARKET ST	Georgetown Police	4/11/2024 3:25 PM
	LARCENY/FROM BUILDING	8124002329	000 BLOCK E COLLEGE PARK LA	Georgetown Police	4/11/2024 1:01 PM
	LARCENY/FROM VEHICLE/NOT ATTACHED	8124002327	GARDINER NW AVE & ADAMS ST	Georgetown Police	4/11/2024 11:37 AM
	LARCENY/FROM BUILDING	8124002324	600 BLOCK W E. MARKET ST	Georgetown Police	4/11/2024 9:37 AM
	LARCENY/FROM BUILDING	8124002317	100 BLOCK S BURTON ST	Georgetown Police	4/11/2024 4:00 AM
	DAMAGE/BUSINESS PROPERTY	8124002303	000 BLOCK SE THE CIR	Georgetown Police	4/10/2024 8:56 AM
	LARCENY/FROM VEHICLE/NOT ATTACHED	8124002295	ADAMS SW ST & GARDINER AVE	Georgetown Police	4/10/2024 3:15 AM
	LARCENY/FROM VEHICLE/NOT ATTACHED	8124002281	200 BLOCK SE RACE ST	Georgetown Police	4/9/2024 2:11 PM
	LARCENY/FROM VEHICLE/NOT ATTACHED	8124002276	400 BLOCK NE E. MARKET ST	Georgetown Police	4/9/2024 9:20 AM










Type	Description	Incident #	Location	Agency	Date
	LARCENY/FROM VEHICLE/NOT ATTACHED	8124002273	100 BLOCK NE PINE ST	Georgetown Police	4/9/2024 6:04 AM
	LARCENY/FROM BUILDING	8124002268	20900 BLOCK DUPONT BLVD	Georgetown Police	4/9/2024 12:37 AM
	DISORDERLY CONDUCT/UNRELATED TO LIQUOR	8124002265	20800 BLOCK N DUPONT BLVD	Georgetown Police	4/8/2024 8:24 PM
	LARCENY/FROM VEHICLE/NOT ATTACHED	8124002249	500 BLOCK SE WAGAMON AVE	Georgetown Police	4/8/2024 8:42 AM
	LARCENY/FROM BUILDING	8124002250	20500 BLOCK N DUPONT BLVD	Georgetown Police	4/8/2024 8:42 AM
	LARCENY/SHOPLIFTING	8124002241	20900 BLOCK N DUPONT BLVD	Georgetown Police	4/8/2024 12:59 AM
	LARCENY/FROM BUILDING	8124002233	200 BLOCK NE OLD LAUREL RD	Georgetown Police	4/7/2024 12:25 PM
	SIMPLE ASSAULT/NON-FAMILY/OTHER ASSAULTS/NON-AGGRAVATED	8124002221	19300 BLOCK N CITIZENS BLVD	Georgetown Police	4/6/2024 8:46 AM
	DRIVING UNDER THE INFLUENCE	8124002218	ON WESTBOUND THE CIRCLE US9 AT THE INTERSECTION OF N. BEDFOR	Georgetown Police	4/6/2024 7:47 AM
	LARCENY/FROM BUILDING	8124002219	200 BLOCK SE FRONT ST	Georgetown Police	4/6/2024 7:08 AM
	ROBBERY/CARJACKING/STRONG-ARM HIGHWAY,STREET,ALLEY	8124002215	300 BLOCK NW RAILROAD AVE	Georgetown Police	4/5/2024 10:37 PM
	LARCENY/FROM VEHICLE/NOT ATTACHED	8124002183	000 BLOCK NE HARRIS	Georgetown Police	4/4/2024 7:34 PM
	DISORDERLY CONDUCT/UNRELATED TO LIQUOR	8124002177	DUNBARTON APTS & NORTH ST	Georgetown Police	4/4/2024 1:06 PM
	LARCENY/SHOPLIFTING	8124002175	500 BLOCK E COLLEGE PARK DR	Georgetown Police	4/4/2024 1:01 PM
	LARCENY/FROM VEHICLE/NOT ATTACHED	8124002165	600 BLOCK SW WAGAMON AVE	Georgetown Police	4/4/2024 7:00 AM
	LARCENY/FROM VEHICLE/NOT ATTACHED	8124002150	BEDFORD S ST & STEVENS ST	Georgetown Police	4/3/2024 11:21 AM
	DISORDERLY CONDUCT/UNRELATED TO LIQUOR	8124002145	1900 BLOCK DUNBARTON APTS	Georgetown Police	4/2/2024 11:39 PM
	LARCENY/FROM ALL OTHER YARDS	8124002133	W. MARKET NE ST & ROBINSON ST	Georgetown Police	4/2/2024 10:37 AM
	INTIMIDATION/RECKLESS ENDANGER/TERRORISTIC THREAT/HARASSMENT/OTHER ASSAULTS/NON-AGGRAVATED	8124002127	LAUREL NE ST & BARR LA	Georgetown Police	4/2/2024 5:34 AM
	THEFT/FALSE PRETENSE OR PROMISE	8124002110	500 BLOCK E COLLEGE PARK LA	Georgetown Police	4/1/2024 12:54 PM
	LARCENY/FROM VEHICLE/NOT ATTACHED	8124002102	000 BLOCK SW SWAIN AVE	Georgetown Police	4/1/2024 12:00 AM
	LARCENY/FROM BUILDING	8124002077	20500 BLOCK N DUPONT BLVD	Georgetown Police	3/30/2024 5:00 PM
	DISORDERLY CONDUCT/LIQUOR INVOLVEMENT	8124002068	20700 BLOCK S DUPONT BLVD	Georgetown Police	3/30/2024 10:40 AM

Type	Description	Incident #	Location	Agency	Date
	LARCENY/FROM VEHICLE/NOT ATTACHED	8124002059	100 BLOCK SW PEPPER ST	Georgetown Police	3/30/2024 2:17 AM
	DISORDERLY CONDUCT/UNRELATED TO LIQUOR	8124002058	20900 BLOCK DUP BLVD	Georgetown Police	3/29/2024 11:54 PM
	LARCENY/SHOPLIFTING	8124002045	20500 BLOCK N DUPONT BLVD	Georgetown Police	3/29/2024 3:28 PM
	LARCENY/SHOPLIFTING	8124002039	000 BLOCK GEORGETOWN PLZ	Georgetown Police	3/29/2024 10:09 AM
	DISORDERLY CONDUCT/LIQUOR INVOLVEMENT	8124002015	20700 BLOCK N DUPONT BLVD	Georgetown Police	3/28/2024 9:34 AM
	SIMPLE ASSAULT/NON-FAMILY/OTHER ASSAULTS/NON-AGGRAVATED	8124002008	100 BLOCK N. BEDFORD ST	Georgetown Police	3/27/2024 6:57 PM
	DISORDERLY CONDUCT/UNRELATED TO LIQUOR	8124001987	20900 BLOCK N DUPONT BLVD	Georgetown Police	3/26/2024 6:06 PM
	LARCENY/FROM VEHICLE/NOT ATTACHED	8124001986	000 BLOCK S MURRAYS LA	Georgetown Police	3/26/2024 5:20 PM
	LARCENY/FROM VEHICLE/NOT ATTACHED	8124001929	700 BLOCK W LAUREL STREET EXT	Georgetown Police	3/25/2024 7:12 AM
	DRIVING UNDER THE INFLUENCE	8124001921	ON OLD LAUREL ROAD 350.95 FEET SOUTH WEST FROM DUPONT BOUL	Georgetown Police	3/24/2024 10:26 PM
	DAMAGE/PRIVATE PROPERTY	8124001915	000 BLOCK SW GORDY ST	Georgetown Police	3/24/2024 2:49 PM
	BURGLARY/NO FORCED ENTRY/FREE TEXT	8124001908	000 BLOCK NW TERRACE AVE	Georgetown Police	3/24/2024 8:44 AM
	DRIVING UNDER THE INFLUENCE	8124001906	ON SOUTH RAILROAD AVENUE 424.08 FEET WEST FROM AIRPORT ROA	Georgetown Police	3/24/2024 7:04 AM
	DISORDERLY CONDUCT/UNRELATED TO LIQUOR	8124001852	500 BLOCK COLLEGE PARK DR	Georgetown Police	3/22/2024 5:30 AM
	DISORDERLY CONDUCT/UNRELATED TO LIQUOR	8124001828	21600 BLOCK SW BIDEN AVE	Georgetown Police	3/21/2024 2:49 PM
	DAMAGE/BUSINESS PROPERTY	8124001748	000 BLOCK NE THE CIR	Georgetown Police	3/19/2024 7:37 AM
	DISORDERLY CONDUCT/UNRELATED TO LIQUOR	8124001735	000 BLOCK NE THE CIR	Georgetown Police	3/18/2024 7:04 PM
	DRIVING UNDER THE INFLUENCE		ON NORTHBOUND DUPONT BOULEVARD US113 256.76 FEET NORTH FROM	Delaware State Police	3/18/2024 4:02 AM
	DISORDERLY CONDUCT/LIQUOR INVOLVEMENT	8124001716	200 BLOCK SE N. BEDFORD ST	Georgetown Police	3/18/2024 12:25 AM
	OFFENSIVE TOUCHING/OTHER ASSAULTS/NON-AGGRAVATED	8124001644	400 BLOCK S BEDFORD EXT ST	Georgetown Police	3/15/2024 8:57 AM
	OFFENSIVE TOUCHING/OTHER ASSAULTS/NON-AGGRAVATED	8124001583	21600 BLOCK W BIDEN AVE	Georgetown Police	3/13/2024 10:41 AM
	DISORDERLY CONDUCT/LIQUOR INVOLVEMENT	8124001563	300 BLOCK SE RACE ST	Georgetown Police	3/12/2024 6:44 PM
	DAMAGE/BUSINESS PROPERTY	8124001558	000 BLOCK SE RAILROAD AVENUE EAST	Georgetown Police	3/12/2024 1:31 PM
	DISORDERLY CONDUCT/UNRELATED TO LIQUOR	8124001547	20900 BLOCK N DUPONT BLVD	Georgetown Police	3/12/2024 3:33 AM

Type	Description	Incident #	Location	Agency	Date
	DISORDERLY CONDUCT/UNRELATED TO LIQUOR		23000 BLOCK E ASBURY RD	Delaware State Police	3/11/2024 7:34 PM
	BURGLARY/FORCED ENTRY/RESIDENCE	8124001540	300 BLOCK SW BEDFORD ST	Georgetown Police	3/11/2024 5:08 PM
	SIMPLE ASSAULT/NON-FAMILY/OTHER ASSAULTS/NON-AGGRAVATED	8124001529	21600 BLOCK SW BIDEN AVE	Georgetown Police	3/11/2024 9:29 AM
	DISORDERLY CONDUCT/LIQUOR INVOLVEMENT	8124001519	200 BLOCK NW RACE ST	Georgetown Police	3/10/2024 8:43 PM
	DISORDERLY CONDUCT/UNRELATED TO LIQUOR	8124001495	NORTH E ST & DUPONT BLVD	Georgetown Police	3/9/2024 1:16 PM
	SIMPLE ASSAULT/NON-FAMILY/OTHER ASSAULTS/NON-AGGRAVATED	8124001465	22200 BLOCK SE DUPONT BLVD	Georgetown Police	3/8/2024 7:14 PM
	LARCENY/FROM ALL OTHER YARDS	8124001464	DOUGLAS NE ST & RACE ST	Georgetown Police	3/8/2024 5:48 PM
	LARCENY/VEHICLE PARTS/FROM AUTO/ATTACHED	8124001456	000 BLOCK GEORGETOWN PLZ	Georgetown Police	3/8/2024 10:25 AM
	SIMPLE ASSAULT/NON-FAMILY/OTHER ASSAULTS/NON-AGGRAVATED	8124001449	300 BLOCK NE MARKET ST	Georgetown Police	3/8/2024 7:51 AM
	LARCENY/FROM ALL OTHER YARDS	8124001402	20500 BLOCK N DUPONT BLVD	Georgetown Police	3/6/2024 8:29 AM
	BURGLARY/FORCED ENTRY/RESIDENCE	8124001400	400 BLOCK SE RACE ST	Georgetown Police	3/6/2024 1:21 AM
	DISORDERLY CONDUCT/UNRELATED TO LIQUOR	8124001385	200 BLOCK W RAILROAD AVE	Georgetown Police	3/5/2024 1:21 PM
	CONSUMPTION OF LIQUOR/UNDERAGE	8124001383	300 BLOCK NE MARKET ST	Georgetown Police	3/5/2024 12:16 PM
	DRIVING UNDER THE INFLUENCE/LIQUOR		MARKET W ST & SAND HILL RD	Delaware State Police	3/5/2024 12:52 AM
	DISORDERLY CONDUCT/LIQUOR INVOLVEMENT	8124001362	100 BLOCK SE RACE ST	Georgetown Police	3/4/2024 3:28 PM
	DAMAGE/PRIVATE PROPERTY	8124001343	300 BLOCK DUNBARTON APTS	Georgetown Police	3/3/2024 5:34 PM
	INTIMIDATION/RECKLESS ENDANGER/TERRORISTIC THREAT/HARASSMENT/OTHER ASSAULTS/NON-AGGRAVATED	8124001274	300 BLOCK SW W. MARKET ST	Georgetown Police	2/29/2024 9:05 AM
	DISORDERLY CONDUCT/UNRELATED TO LIQUOR	8124001259	500 BLOCK DOUGLAS ST	Georgetown Police	2/28/2024 2:34 PM
	INTIMIDATION/RECKLESS ENDANGER/TERRORISTIC THREAT/HARASSMENT/OTHER ASSAULTS/NON-AGGRAVATED	8124001245	UNION DR & CARMEAN WAY	Georgetown Police	2/27/2024 3:30 PM
	CARRYING A CONCEALED DEADLY WEAPON/DEADLY INSTRUMENT/CCDW/CCDI	8124001243	300 BLOCK SW MARKET ST	Georgetown Police	2/27/2024 1:47 PM
	DAMAGE/BUSINESS PROPERTY	8124001237	200 BLOCK SE RACE ST	Georgetown Police	2/27/2024 8:46 AM
	SIMPLE ASSAULT/NON-FAMILY/OTHER ASSAULTS/NON-AGGRAVATED	8124001205	500 BLOCK NE DOUGLAS ST	Georgetown Police	2/25/2024 6:33 PM

Type	Description	Incident #	Location	Agency	Date
	BURGLARY/FORCED ENTRY/NONRESIDENCE	8124001186	500 BLOCK SE BEDFORD ST	Georgetown Police	2/24/2024 9:01 AM
	LARCENY/SHOPLIFTING	8124001168	20500 BLOCK N DUPONT BLVD	Georgetown Police	2/23/2024 9:50 AM
	DRIVING UNDER THE INFLUENCE	8124001158	ON E. MARKET STREET US9 15.84 FEET SOUTH WEST FROM NORTH LA	Georgetown Police	2/22/2024 11:42 PM
	POSSESSION OF WEAPON		W. MARKET SW ST & CENTER ST	Delaware State Police	2/22/2024 7:07 AM
	INTIMIDATION/RECKLESS ENDANGER/TERRORISTIC THREAT/HARASSMENT/OTHER ASSAULTS/NON-AGGRAVATED	8124001133	400 BLOCK SE N. BEDFORD ST	Georgetown Police	2/21/2024 4:43 PM
	DISTURBING THE PEACE/PUBLIC NUISANCE	8124001127	300 BLOCK NE MARKET ST	Georgetown Police	2/21/2024 9:27 AM
	DAMAGE/PRIVATE PROPERTY	8124001094	200 BLOCK NE OLD LAUREL RD	Georgetown Police	2/18/2024 6:17 PM
	THREAT OF ARSON	8124000999	DOUGLAS NE ST & RACE ST	Georgetown Police	2/14/2024 7:35 PM
	OFFENSIVE TOUCHING/OTHER ASSAULTS/NON-AGGRAVATED	8124000995	SAVANNAH N RD & SAVANNAH RD	Georgetown Police	2/14/2024 4:44 PM
	INTIMIDATION/RECKLESS ENDANGER/TERRORISTIC THREAT/HARASSMENT/OTHER ASSAULTS/NON-AGGRAVATED	8124000993	1600 BLOCK E DUNBARTON APTS	Georgetown Police	2/14/2024 3:09 PM
	SIMPLE ASSAULT/NON-FAMILY/OTHER ASSAULTS/NON-AGGRAVATED	8124000991	300 BLOCK NE MARKET ST	Georgetown Police	2/14/2024 2:44 PM
	LARCENY/FROM BUILDING	8124000940	000 BLOCK SE GEORGETOWN PLZ	Georgetown Police	2/12/2024 7:05 PM
	THEFT/FALSE PRETENSE OR PROMISE	8124000937	HIGH SCHOOL NE AVE & SUSSEX CENTRAL DR	Georgetown Police	2/12/2024 5:00 PM
	DAMAGE/PRIVATE PROPERTY	8124000925	21600 BLOCK W BIDEN AVE	Georgetown Police	2/11/2024 6:51 PM
	OFFENSIVE TOUCHING/OTHER ASSAULTS/NON-AGGRAVATED	8124000910	500 BLOCK NW BEDFORD ST	Georgetown Police	2/11/2024 1:31 AM
	DRIVING UNDER THE INFLUENCE	8124000894	ON NORTH STREET 67.27 FEET NORTH EAST FROM RAILROAD AVENUE	Georgetown Police	2/10/2024 9:02 PM
	DRIVING UNDER THE INFLUENCE/LIQUOR	8124000902	LAYTON NW ST & E. MARKET ST	Georgetown Police	2/10/2024 5:47 PM
	DAMAGE/PRIVATE PROPERTY	8124000896	EDWARD NE ST & MARGARET ST	Georgetown Police	2/10/2024 9:12 AM
	DISORDERLY CONDUCT/UNRELATED TO LIQUOR	8124000883	100 BLOCK SE BEDFORD ST	Georgetown Police	2/9/2024 4:47 PM
	DISORDERLY CONDUCT/LIQUOR INVOLVEMENT	8124000879	100 BLOCK SE RAILROAD AVENUE EAST	Georgetown Police	2/9/2024 2:03 PM
	INTIMIDATION/RECKLESS ENDANGER/TERRORISTIC THREAT/HARASSMENT/OTHER ASSAULTS/NON-AGGRAVATED	8124000828	E. MARKET SW ST & CHERRY LA	Georgetown Police	2/7/2024 1:15 PM
	HARASSING COMMUNICATION/PHONE/WIRE/M...	8124000805	COACH SW LA & SURREY LA	Georgetown Police	2/6/2024 3:20 PM

Type	Description	Incident #	Location	Agency	Date
	ONLY				
	OFFENSIVE TOUCHING/OTHER ASSAULTS/NON-AGGRAVATED	8124000780	21600 BLOCK W BIDEN AVE	Georgetown Police	2/5/2024 4:52 PM
	DISORDERLY CONDUCT/UNRELATED TO LIQUOR	8124000775	100 BLOCK SW NORTH ST	Georgetown Police	2/5/2024 12:39 PM
	LARCENY/VEHICLE PARTS/FROM AUTO/ATTACHED	8124000763	20900 BLOCK DUPONT BLVD	Georgetown Police	2/4/2024 11:29 PM
	OFFENSIVE TOUCHING/OTHER ASSAULTS/NON-AGGRAVATED	8124000751	000 BLOCK SE GEORGETOWN PLZ	Georgetown Police	2/4/2024 2:05 PM
	LARCENY/FROM VEHICLE/NOT ATTACHED	8124000726	000 BLOCK SW ROWLAND WAY	Georgetown Police	2/3/2024 8:05 AM
	DISORDERLY CONDUCT/UNRELATED TO LIQUOR	8124000716	000 BLOCK SW PINE ST	Georgetown Police	2/2/2024 5:45 PM
	DRIVING UNDER THE INFLUENCE/LIQUOR	8124000692	ON E. MARKET STREET US9 13.08 FEET SOUTH WEST FROM NORTH LA	Georgetown Police	2/2/2024 3:08 AM
	LARCENY/SHOPLIFTING	8124000656	EDWARD E ST & DUPONT BLVD	Georgetown Police	1/31/2024 10:16 AM
	DISORDERLY CONDUCT/UNRELATED TO LIQUOR	8124000653	RACE SE ST & DEPOT ST	Georgetown Police	1/31/2024 7:07 AM
	DISORDERLY CONDUCT/UNRELATED TO LIQUOR	8124000623	200 BLOCK SE BEDFORD ST	Georgetown Police	1/29/2024 9:23 PM
	DAMAGE/PRIVATE PROPERTY	8124000617	400 BLOCK E INGRAMTOWN RD	Georgetown Police	1/29/2024 3:01 PM
	LARCENY/SHOPLIFTING	8124000573	400 BLOCK SW E. MARKET ST	Georgetown Police	1/27/2024 7:06 PM
	INTIMIDATION/RECKLESS ENDANGER/TERRORISTIC THREAT/HARASSMENT/OTHER ASSAULTS/NON-AGGRAVATED	8124000552	200 BLOCK NW RACE ST	Georgetown Police	1/26/2024 1:01 PM
	OFFENSIVE TOUCHING/OTHER ASSAULTS/NON-AGGRAVATED	8124000513	216500 BLOCK SW BIDEN AVE	Georgetown Police	1/24/2024 2:28 PM
	SIMPLE ASSAULT/NON-FAMILY/OTHER ASSAULTS/NON-AGGRAVATED	8124000336	21600 BLOCK SW BIDEN AVE	Georgetown Police	1/16/2024 3:34 PM
	DISORDERLY CONDUCT/UNRELATED TO LIQUOR	8124000289	100 BLOCK SE RACE ST	Georgetown Police	1/14/2024 4:19 PM
	DISORDERLY CONDUCT/LIQUOR INVOLVEMENT	8124000276	20700 BLOCK DUPONT BLVD	Georgetown Police	1/14/2024 12:47 AM
	DISORDERLY CONDUCT/LIQUOR INVOLVEMENT	8124000275	20700 BLOCK DUPONT BLVD	Georgetown Police	1/13/2024 11:35 PM
	AGGRAVATED ASSAULT/NON-FAMILY FIREARM	8124000274	500 BLOCK NW BEDFORD ST	Georgetown Police	1/13/2024 11:17 PM
	DRIVING UNDER THE INFLUENCE/LIQUOR		DUPONT N BLVD & EDWARD ST	Delaware State Police	1/10/2024 8:20 PM
	DISORDERLY CONDUCT/UNRELATED TO LIQUOR	8124000171	000 BLOCK GEORGETOWN PLZ	Georgetown Police	1/9/2024 11:20 AM
	BURGLARY/FORCED ENTRY/NONRESIDENCE	8124000170	000 BLOCK GEORGETOWN PLZ	Georgetown Police	1/9/2024 10:45 AM
	SIMPLE ASSAULT/NON-FAMILY/OTHER ASSAULTS/NON-AGGRAVATED	8124000163	21600 BLOCK SW BIDEN AVE	Georgetown Police	1/8/2024 9:45 PM

Type	Description	Incident #	Location	Agency	Date
	LARCENY/FROM BUILDING	8124000123	500 BLOCK NW BEDFORD ST	Georgetown Police	1/6/2024 9:07 PM
	SIMPLE ASSAULT/NON-FAMILY/OTHER ASSAULTS/NON-AGGRAVATED	8124000122	300 BLOCK RACE ST	Georgetown Police	1/6/2024 5:50 PM
	OFFENSIVE TOUCHING/OTHER ASSAULTS/NON-AGGRAVATED	8124000105	400 BLOCK SE BEDFORD ST	Georgetown Police	1/5/2024 4:02 PM
	LARCENY/SHOPLIFTING	8124000099	000 BLOCK GEORGETOWN PLZ	Georgetown Police	1/5/2024 1:00 PM
	CARRYING PROHIBITED	8124000080	COUNTY SEAT HWY & W. MARKET ST	Georgetown Police	1/4/2024 3:39 PM
	DISORDERLY CONDUCT/UNRELATED TO LIQUOR	8124000066	20900 BLOCK N DUPONT BLVD	Georgetown Police	1/3/2024 10:49 PM
	DISORDERLY CONDUCT/UNRELATED TO LIQUOR	8124000052	RACE SE ST & DEPOT ST	Georgetown Police	1/3/2024 11:27 AM
	LARCENY/FROM ALL OTHER YARDS	8124000032	GORDY NE ST & GOFF DR	Georgetown Police	1/2/2024 9:30 AM
	LARCENY/FROM BUILDING	8124000012	20900 BLOCK N DUPONT BLVD	Georgetown Police	1/1/2024 1:00 PM

Crime Offense Report

May 23, 2024 - May 29, 2024

PART I OFFENSES

Offense_Order	Crime_Categ	Current Week	Current Year	Week Previous Year	Previous Year
A03	Kidnap	0	2	0	3
A04	Rape	0	6	0	2
A06	Robbery	0	4	0	3
A07	Assault/Aggravated	0	16	0	13
A08	Burglary	0	17	0	5
A09	Theft	0	112	1	33
A10	Theft/Auto	0	2	0	1
A12	All Other	0	3	0	4
PART I OFFENSES		0	162	1	67

PART II OFFENSES

Offense_Order	Crime_Categ	Current Week	Current Year	Week Previous Year	Previous Year
A13	Other Assaults	0	111	1	93
A15	Criminal Mischief	0	32	0	16
A16	Weapons	0	9	0	6
A17	Other Sex Offenses	0	1	0	0
A18	Alcohol	-	-	-	-
A19	Drugs	1	59	2	60
A20	Noise/Disorderly Premise	1	18	0	2
A21	Trespass	1	92	2	68
A22	Disorderly Conduct	0	62	0	52
A23	Other	17	800	9	370
PART II OFFENSES		20	1187	14	667

PART III OFFENSES

Offense_Order	Crime_Categ	Current Week	Current Year	Week Previous Year	Previous Year
A24	Alarm	2	115	0	0
A25	Animal Control	1	5	0	0
A26	Recovered Property	1	17	1	14
A27	Service	12	612	0	15
A28	Suspicious Per/Veh	1	121	0	4
PART III OFFENSES		17	870	1	33
Summary		37	2216	16	764

May 30, 2024

1

12:37:00 PM