

# TOWN MANAGER'S WEEKLY REPORT



## UPCOMING MEETINGS & EVENTS ...

- ✓ **Town Council Meeting:** Monday, June 10, 7:00 PM, Regular Meeting, Town Hall
- ✓ **Juneteenth Celebration:** Saturday, June 15, 11:00 AM, Richard Allen School
- ✓ **Town Offices Closed:** Wednesday, June 19, in observation of Juneteenth
- ✓ **Town Council Meeting:** Monday, June 24, Regular Meeting, Town Hall

## UPDATES FROM DEPARTMENTS

### **Finance**

- As of June 6, the Town has collected:
  - \$1,568,297 (82%) of the 2025 annual property tax billing (\$1,932,219)
  - \$1,067,179 (96%) of the April utility billing (\$1,116,240)
- Processed Payroll, Accounts Payable, Accounts Receivable
  - Processed 44 payroll records
  - Processed Purchase Orders (81)
    - ✓ Accounts Payable checks generated (58)
    - ✓ Scanned copies of invoices and attached to PO's
  - Cash Receipt Transactions (819)
  - Miscellaneous Billing Invoices generated (6)
- Provided Tax and Utility Information for property settlements and stamped deeds
- Attended AMI Project Status Call on Tuesday, June 4
  - Should finish all 5/8 meters by the end of this week
  - Left to do is large meters that require parts and follow up on 42 property locations that meters were unable to be located
  - 98% of meters installed are meeting performance – about 2% will need antennas installed
- Assisted customers with utility bill and parking ticket questions
- Finance working on end of year entries for Fiscal Year 2024
  - Preparing for audit

### **Police**

- Weekly Code Enforcement statistics updated (copy attached)
- Weekly CrimeMapping Reports (copy attached)
- Part I, II, and III Offenses Crime Data (week and year to date) (copy attached)
- Departmental Press Releases issued as warranted

# TOWN MANAGER'S WEEKLY REPORT



## Planning

- CAD Market Street Apartments – Engineer approval to submit for final signatures and approval on June 4
- Calhoun Apartments – BOA approved special exception to waive loading spaces on June 5
- Delmarva Christian Expansion – Comp Plan Minor Variation application submitted on June 7
- Shortleaf Preserve – Preliminary subdivision comments received from engineer on June 7
- The Oaks Phase 2 – Pump station comments to applicant on June 7
- 105 South Bedford Street – BOA approved variances for signage on June 5
- Electronic Plan Review – Town authorized upgrade to live environment (3-week process) on June 6
- Predevelopment Meetings:
  - 327 North Race Street (2<sup>nd</sup> Floor Addition) – June 6
- 201 North Railroad Avenue (DDD – Retail/Apartments) – June 7
- Building Permits – May 2024:

Building Activity	May 2024	April 2024	May 2023
Permits Issued	51	30	19
Value of Improvements	\$9,152,772	\$8,985,123	\$3,559,113
Permit Revenue	\$15,699	\$89,477	\$35,663

## Public Works

- Cleaned out Rosa Street storm drains
- Located stormwater manholes under asphalt along Rosa Street
- Trimmed flashing on Jalapenos Restaurant and prepped for asphalt replacement
- Serviced & rotated tires on vehicles 81-71 and 81-56
- Assisted in locating water meters for Veppo meter services
- Completed delinquent utility bill postings
- Town Hall (39 The Circle) front steps have been releveled and all joints resealed
- North King Street Park equipment vandalized - locating parts for repairs
- Ordered new tires for 2019 Ford F-250 truck

# TOWN MANAGER'S WEEKLY REPORT



## Wastewater

- Lagoon depths: Large Lagoon is 11.25 feet and Small Lagoon is 6.50 feet
- Repaired a drop and spray nozzle on Field 2 at Baxter Farms
- The electrician installed conduit and pulled the wire for the new flow meter for pumps C and D
- Removed weeds along clarifier curtain in Bio-Lac
- Working on removing weeds from along the backside of Cedar Lane fence
- Farmer has all his equipment on site and is expected to start cutting the hay field today

## Construction Coordinator

- Admiral's Landing
  - Curb and gutter subgrade inspection
- Certificate of Occupancy
  - 11 North King Street
- Miss Utility Locate Summary (copy attached)

## TOWN MANAGER'S UPDATE

- Completed 2024 State of the Town Presentation for the Georgetown Chamber Luncheon
- Finalized presentation for 'Homelessness In Delaware' – Presenter at symposium on June 6
- Participated (virtually) in Delaware League Legislative Advocacy Committee Meeting:
  - ✓ Legislative items included:
    - SS 1 for SB 23 – Accessory Dwelling Units
    - HB 415 (replaced HB 55) – Persons experiencing Homelessness
    - HB 400 – Election Dates
    - HB 403 – County Boards of Assessment
  - ✓ Other items
    - Municipal participation in State Deferred Compensation Plan
    - FOIA Opinion regarding Association of Coastal Towns
    - DSTA Contract increases – impact on municipal agencies
- Attended Quarterly DFIT Trustee Meeting
- Presented 2024 State of the Town to Georgetown Chamber Economic Development Luncheon (copy attached)
- Received Notice of Grant Award – Emerging Contaminants (Small and Disadvantaged Communities) totaling \$2,402,926. Purpose is to:

# TOWN MANAGER'S WEEKLY REPORT



- ✓ Test & analyze Town's wells
- ✓ Establish baseline emerging contaminants and co-contaminants
- ✓ Conduct a feasibility study to identify treatment options
- Attended Sussex County Association of Towns Dinner Meeting (Gene Dvornick, Bill West). Speaker was George Beckerman, Sussex Economic Development Action Committee (SEDAC), and the feasibility of a Medical School in Sussex County
- Attended *Homelessness in Delaware: New Ideas and Directions* and participated on the *Recognizing Innovative Homeless Services Practices in Delaware* Panel
- Staff provided property owner and contact information to EPA for groundwater sampling (Georgetown North Groundwater Superfund Site)
- Provided tour of Town facilities and infrastructure for Councilman Elect Evans
- Attended Sussex County Association of Towns Steering Committee (Gene Dvornick, Bill West). Topics covered:
  - ✓ Housing and Disaster Considerations for Local Governments
  - ✓ FOIA Opinion regarding Association of Coastal Towns and potential impact on SCAT
  - ✓ Legislative Updates
- Responded to several FOIA requests
- Followed up on several code enforcement issues



TOWN MANAGER'S  
WEEKLY REPORT



# Georgetown

WELL ROUNDED.



# TOWN MANAGER'S WEEKLY REPORT

---

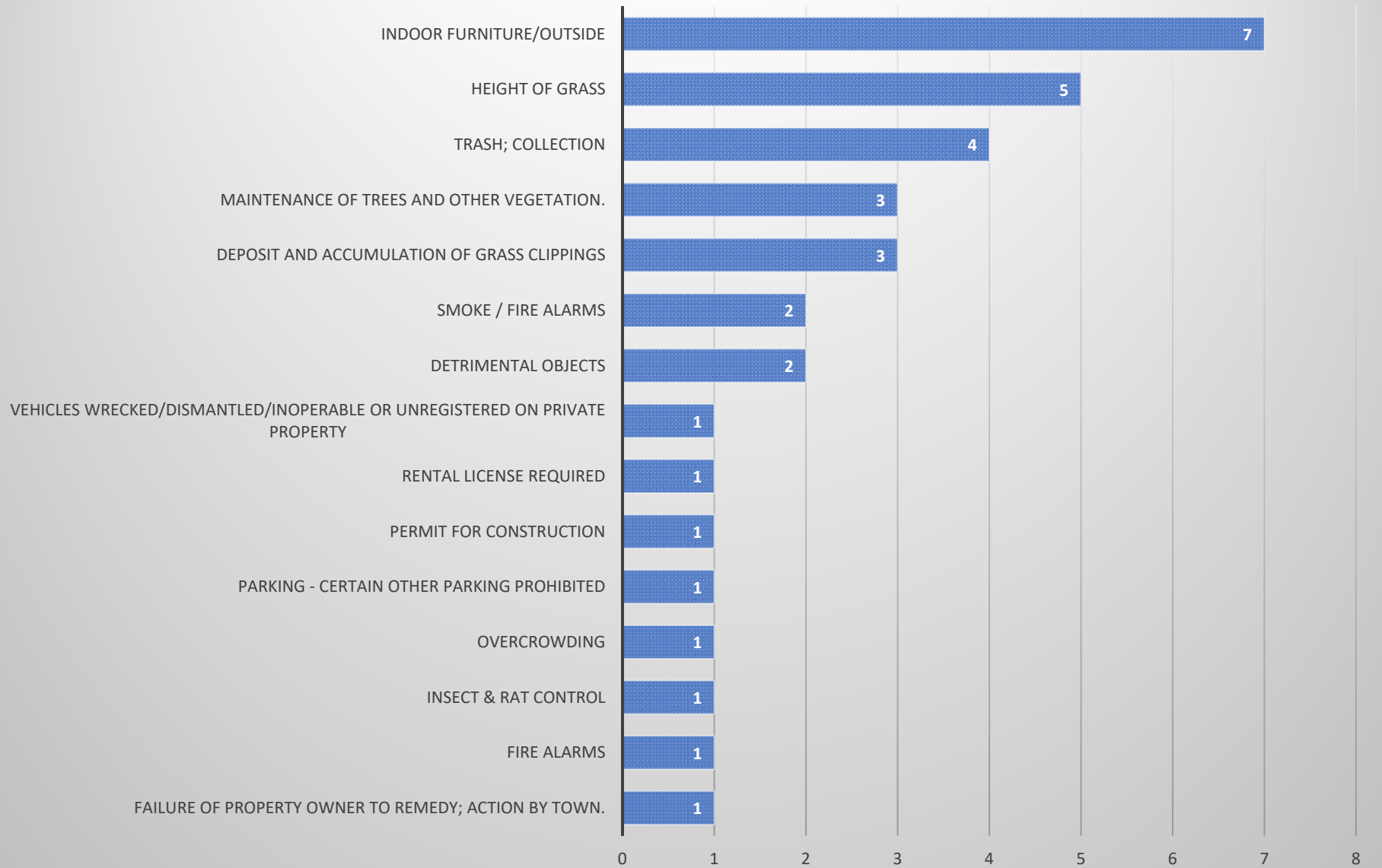


***THIS REPORT AND ANY ATTACHMENTS ARE ONLY BEING SENT  
ELECTRONICALLY UNLESS OTHERWISE REQUESTED***

*In an effort to inform Council, employees and the public about current Town activities and issues, the Town Manager issues the Town Manager's Weekly Report with highlights from department activities for the current week. This report, published and distributed every Friday, is available online. If you have comments, questions or suggestions regarding the Town Manager's Weekly Report, please contact Town Manager.*

# Code Violations

## May 31, 2024 to June 6, 2024



 Print

## CrimeMapping.com Map

Friday, May 31, 2024 through Thursday, June 6, 2024

Showing crime types: Arson, Assault, Burglary, Disturbing the Peace, Drugs / Alcohol Violations, DUI, Fraud, Homicide, Motor Vehicle Theft, Robbery, Sex Crimes, Theft / Larceny, Vandalism, Vehicle Break-In / Theft, Weapons

Show crime report  Show crime chart






Grab the bottom/right borders to resize the map or the handle in the bottom right corner.

All representations on this map are distributed and transmitted "AS IS" without warranties of any kind, either express or implied including without limitation, warranties of title or implied warranties of merchantability or fitness for a particular purpose. In no event shall CrimeMapping.COM become liable to users of these data for any loss or damages, consequential or otherwise, including but not limited to time, money, goodwill, arising from the use, operation or modification of the data. The visual presentation of data is being provided strictly as a courtesy, not as an obligation to its users.



## Crime Report

Type	Description	Incident #	Location	Agency	Date
	LARCENY/FROM BUILDING	8124003728	19300 BLOCK N CITIZENS BLVD	Georgetown Police	6/3/2024 10:12 PM
	FRAUD/FALSE STATEMENT	8124003693	100 BLOCK NW RAILROAD AVENUE EAST	Georgetown Police	6/2/2024 7:13 PM
	SIMPLE ASSAULT/NON-FAMILY/OTHER ASSAULTS/NON-AGGRAVATED	8124003683	100 BLOCK NW RACE ST	Georgetown Police	6/2/2024 12:58 AM

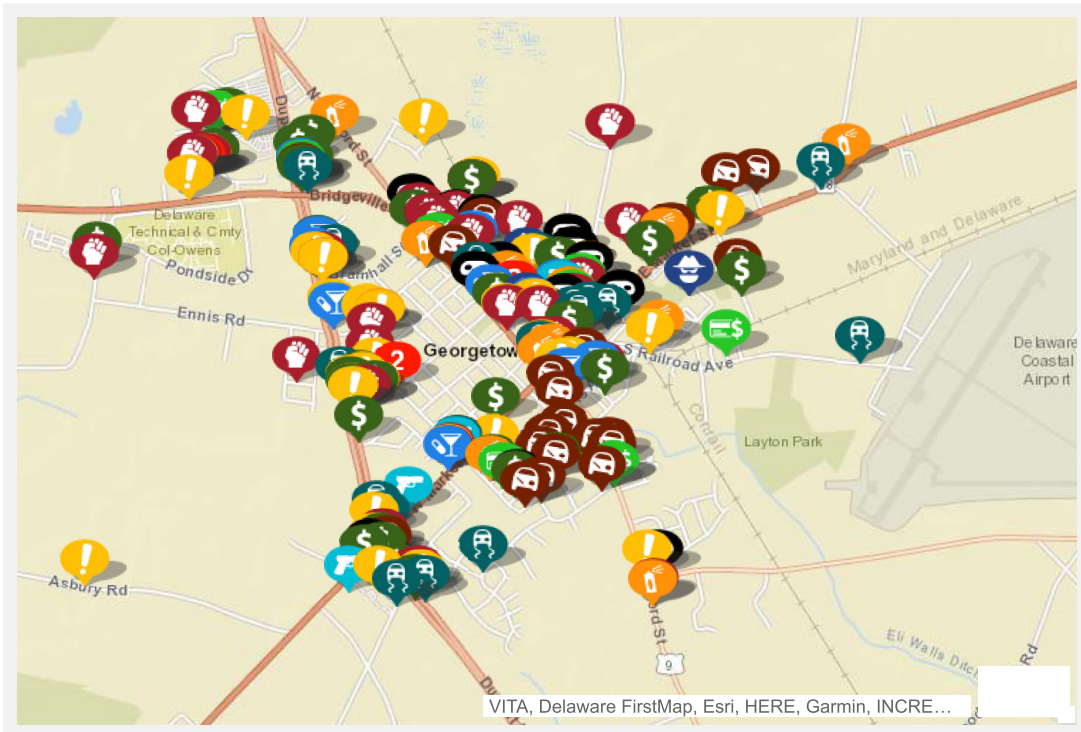
 Print

## CrimeMapping.com Map

Monday, January 1, 2024 through Thursday, June 6, 2024

Showing crime types: Arson, Assault, Burglary, Disturbing the Peace, Drugs / Alcohol Violations, DUI, Fraud, Homicide, Motor Vehicle Theft, Robbery, Sex Crimes, Theft / Larceny, Vandalism, Vehicle Break-In / Theft, Weapons

Show crime report  Show crime chart



Grab the bottom/right borders to resize the map or the handle in the bottom right corner.

All representations on this map are distributed and transmitted "AS IS" without warranties of any kind, either express or implied including without limitation, warranties of title or implied warranties of merchantability or fitness for a particular purpose. In no event shall CrimeMapping.COM become liable to users of these data for any loss or damages, consequential or otherwise, including but not limited to time, money, goodwill, arising from the use, operation or modification of the data. The visual presentation of data is being provided strictly as a courtesy, not as an obligation to its users.

## Crime Report

Type	Description	Incident #	Location	Agency	Date
	LARCENY/FROM BUILDING	8124003728	19300 BLOCK N CITIZENS BLVD	Georgetown Police	6/3/2024 10:12 PM
	FRAUD/FALSE STATEMENT	8124003693	100 BLOCK NW RAILROAD AVENUE EAST	Georgetown Police	6/2/2024 7:13 PM
	SIMPLE ASSAULT/NON-FAMILY/OTHER ASSAULTS/NON-AGGRAVATED	8124003683	100 BLOCK NW RACE ST	Georgetown Police	6/2/2024 12:58 AM
	LARCENY/FROM BUILDING	8124003620	20500 BLOCK DUPONT BLVD	Georgetown Police	5/30/2024 11:09 AM
	LARCENY/SHOPLIFTING	8124003576	000 BLOCK E COLLEGE PARK LA	Georgetown Police	5/28/2024 2:33 PM
	IMPERSONATION	8124003531	20500 BLOCK N DUPONT BLVD	Georgetown Police	5/26/2024 8:47 AM
	DISORDERLY CONDUCT/LIQUOR INVOLVEMENT	8124003500	20500 BLOCK DUPONT BLVD	Georgetown Police	5/25/2024 12:30 AM
	OFFENSIVE TOUCHING/OTHER ASSAULTS/NON-AGGRAVATED	8124003435	21600 BLOCK W BIDEN AVE	Georgetown Police	5/22/2024 4:42 PM
	DISORDERLY CONDUCT/UNRELATED TO LIQUOR	8124003434	20900 BLOCK N DUPONT BLVD	Georgetown Police	5/22/2024 4:02 PM
	FRAUD/FALSE STATEMENT	8124003409	000 BLOCK N BOOKER ST	Georgetown Police	5/21/2024 6:49 PM
	LARCENY/FROM VEHICLE/NOT ATTACHED	8124003407	20500 BLOCK N DUPONT BLVD	Georgetown Police	5/21/2024 4:54 PM
	BURGLARY/NO FORCED ENTRY/RESIDENCE	8124003381	500 BLOCK NW BEDFORD ST	Georgetown Police	5/21/2024 12:49 AM
	DISORDERLY CONDUCT/UNRELATED TO LIQUOR	8124003375	COLLEGE PARK E LA & CARMAN WAY	Georgetown Police	5/20/2024 9:00 PM
	HARASSING COMMUNICATION/PHONE/WIRE/M... ONLY	8124003370	100 BLOCK S BURTON ST	Georgetown Police	5/20/2024 4:25 PM
	LARCENY/BICYCLES	8124003367	100 BLOCK SW MARKET ST	Georgetown Police	5/20/2024 3:45 PM
	BURGLARY/FORCED ENTRY/RESIDENCE	8124003357	200 BLOCK NW KING ST	Georgetown Police	5/20/2024 6:33 AM
	DISORDERLY CONDUCT/LIQUOR INVOLVEMENT	8124003312	20500 BLOCK N DUPONT BLVD	Georgetown Police	5/18/2024 2:17 AM
	LARCENY/FROM BUILDING	8124003278	DUPONT BLVD & OLD LAUREL RD	Georgetown Police	5/16/2024 4:21 PM
	LARCENY/FROM VEHICLE/NOT ATTACHED	8124003256	GEORGETOWN NW PLZ & OLD LAUREL RD	Georgetown Police	5/16/2024 12:10 AM
	PUBLIC PEACE/FREE TEXT/CRIMINAL NUISANCE	8124003228	20700 BLOCK S DUPONT BLVD	Georgetown Police	5/14/2024 2:25 PM
	BURGLARY/NO FORCED ENTRY/RESIDENCE	8124003222	000 BLOCK NW KING ST	Georgetown Police	5/14/2024 8:44 AM
	LARCENY/FROM BUILDING	8124003204	000 BLOCK SW NORTH ST	Georgetown Police	5/13/2024 1:34 PM
	LARCENY/SHOPLIFTING	8124003198	DUPONT N BLVD & EDWARD ST	Georgetown Police	5/13/2024 2:30 AM
	DAMAGE/PRIVATE PROPERTY	8124003194	000 BLOCK SW NORTH ST	Georgetown Police	5/12/2024 6:18 PM

Type	Description	Incident #	Location	Agency	Date
	AGGRAVATED ASSAULT/NON-FAMILY STRONG-ARM/HANDS/FIST/FEET	8124003174	EDWARD NE ST & MARGARET ST	Georgetown Police	5/11/2024 8:01 PM
	OFFENSIVE TOUCHING/OTHER ASSAULTS/NON-AGGRAVATED	8124003149	1300 BLOCK DUNBARTON	Georgetown Police	5/10/2024 8:13 PM
	LARCENY/FROM BUILDING	8124003136	20700 BLOCK N DUPONT BLVD	Georgetown Police	5/10/2024 9:48 AM
	DISORDERLY CONDUCT/UNRELATED TO LIQUOR	8124003126	000 BLOCK GEORGETOWN PLZ	Georgetown Police	5/9/2024 10:12 PM
	BURGLARY/NO FORCED ENTRY/RESIDENCE	8124003116	KING NW ST & STRAWBERRY ALY	Georgetown Police	5/9/2024 3:17 PM
	LARCENY/FROM BANK FROM BUILDING	8124003114	21000 BLOCK N DUPONT BLVD	Georgetown Police	5/9/2024 2:26 PM
	LARCENY/FROM MAIL FROM ALL OTHER YARDS	8124003112	KIMMEY NW ST & CEDAR ST	Georgetown Police	5/9/2024 12:42 PM
	DAMAGE/BUSINESS PROPERTY	8124003087	BEDFORD S ST & CRAB APPLE	Georgetown Police	5/8/2024 11:35 AM
	BURGLARY/NO FORCED ENTRY/NONRESIDENCE	8124003080	000 BLOCK SE LAYTON ST	Georgetown Police	5/7/2024 9:03 PM
	DISORDERLY CONDUCT/UNRELATED TO LIQUOR	8124003077	22300 BLOCK SE DUPONT BLVD	Georgetown Police	5/7/2024 7:31 PM
	INTIMIDATION/RECKLESS ENDANGER/TERRORISTIC THREAT/HARASSMENT/OTHER ASSAULTS/NON-AGGRAVATED	8124003068	100 BLOCK E TRANQUILITY LA	Georgetown Police	5/7/2024 12:17 PM
	DRIVING UNDER THE INFLUENCE		ON W. MARKET STREET US9 74.95 FEET NORTH EAST FROM DUPONT B	Delaware State Police	5/7/2024 2:13 AM
	BURGLARY/NO FORCED ENTRY/FREE TEXT	8124003053	300 BLOCK NE ROSA ST	Georgetown Police	5/6/2024 3:28 PM
	ROBBERY/CARJACKING/GUN COMMERCIAL HOUSE(EXCEPT C,D,F)	8124003041	100 BLOCK SE RACE ST	Georgetown Police	5/6/2024 11:12 AM
	OFFENSIVE TOUCHING/OTHER ASSAULTS/NON-AGGRAVATED	8124003033	21600 BLOCK W BIDEN AVE	Georgetown Police	5/5/2024 7:28 PM
	THEFT/FALSE PRETENSE OR PROMISE	8124003023	000 BLOCK SW NORTH ST	Georgetown Police	5/5/2024 12:11 PM
	DAMAGE/PUBLIC PROPERTY	8124003000	THE SE CIR & THE CIR	Georgetown Police	5/5/2024 9:00 AM
	DRIVING UNDER THE INFLUENCE	8124003016	ON E. MARKET STREET US9 83.17 FEET NORTH EAST FROM RAILROAD	Georgetown Police	5/5/2024 7:51 AM
	DRIVING UNDER THE INFLUENCE		ON WESTBOUND EAST STRAWBERRY ALLEY 278.35 FEET NORTH EAST	Delaware State Police	5/5/2024 3:45 AM
	SIMPLE ASSAULT/NON-FAMILY/OTHER ASSAULTS/NON-AGGRAVATED	8124003008	DUPONT S BLVD & BRAMHALL ST	Georgetown Police	5/4/2024 6:19 PM
	DISORDERLY CONDUCT/UNRELATED TO LIQUOR	8124002993	EDWARD E ST & DUPONT BLVD	Georgetown Police	5/4/2024 1:01 AM
	OFFENSIVE TOUCHING/OTHER ASSAULTS/NON-AGGRAVATED	8124002992	21600 BLOCK W BIDEN AVE	Georgetown Police	5/3/2024 10:26 PM
	FRAUD/ILLEGAL USE OF CREDIT CARDS	8124002991	FRONT NW ST & BEDFORD ST	Georgetown Police	5/3/2024 9:01 PM

Type	Description	Incident #	Location	Agency	Date
	DISORDERLY CONDUCT/LIQUOR INVOLVEMENT	8124002990	DUPONT N BLVD & BRAMHALL ST	Georgetown Police	5/3/2024 7:22 PM
	DISORDERLY CONDUCT/LIQUOR INVOLVEMENT	8124002980	200 BLOCK NW RACE ST	Georgetown Police	5/3/2024 1:39 PM
	DISORDERLY CONDUCT/UNRELATED TO LIQUOR	8124002978	22100 BLOCK N DUPONT BLVD	Georgetown Police	5/3/2024 12:12 PM
	LARCENY/FROM BUILDING	8124002944	21600 BLOCK SW BIDEN AVE	Georgetown Police	5/2/2024 5:04 PM
	DAMAGE/PUBLIC PROPERTY	8124002932	000 BLOCK KING ST	Georgetown Police	5/2/2024 8:41 AM
	INTIMIDATION/RECKLESS ENDANGER/TERRORISTIC THREAT/HARASSMENT/OTHER ASSAULTS/NON-AGGRAVATED	8124002916	400 BLOCK NW KIMMEY ST	Georgetown Police	5/1/2024 3:58 PM
	OFFENSIVE TOUCHING/OTHER ASSAULTS/NON-AGGRAVATED	8124002893	RACE SE ST & DOUGLAS ST	Georgetown Police	4/30/2024 10:30 PM
	BURGLARY/NO FORCED ENTRY/RESIDENCE	8124002891	200 BLOCK NW KING ST	Georgetown Police	4/30/2024 8:49 PM
	POSSESSION OF WEAPON	8124002873	100 BLOCK NW RAILROAD AVE	Georgetown Police	4/30/2024 8:44 AM
	LARCENY/FROM BUILDING	8124002851	20900 BLOCK N DUPONT BLVD	Georgetown Police	4/29/2024 7:40 PM
	DAMAGE/PRIVATE PROPERTY	8124002830	MARKET NE ST & AIRPORT RD	Georgetown Police	4/29/2024 11:05 AM
	BURGLARY/NO FORCED ENTRY/NONRESIDENCE	8124002810	300 BLOCK NW RACE ST	Georgetown Police	4/28/2024 10:55 AM
	AGGRAVATED ASSAULT/NON-FAMILY KNIFE/CUTTING INSTRUMENT	8124002793	20700 BLOCK S DUPONT BLVD	Georgetown Police	4/27/2024 7:25 PM
	DRIVING UNDER THE INFLUENCE		ON BEDFORD STREET SR18 81.80 FEET EAST FROM DUPONT BOULEVAR	Delaware State Police	4/27/2024 5:52 AM
	SIMPLE ASSAULT/NON-FAMILY/OTHER ASSAULTS/NON-AGGRAVATED	8124002741	CHESTNUT NE ST & RACE ST	Georgetown Police	4/26/2024 12:15 PM
	DRIVING UNDER THE INFLUENCE	8124002731	ON NORTHBOUND DUPONT BOULEVARD US113 469.03 FEET SOUTH EAST	Georgetown Police	4/26/2024 6:07 AM
	DISORDERLY CONDUCT/UNRELATED TO LIQUOR	8124002706	RAILROAD AVENUE NW EAST & NORTH ST	Georgetown Police	4/25/2024 12:08 AM
	THREAT OF ARSON	8124002705	21600 BLOCK W BIDEN AVE	Georgetown Police	4/24/2024 11:33 PM
	DISORDERLY CONDUCT/UNRELATED TO LIQUOR	8124002686	400 BLOCK N BEDFORD ST	Georgetown Police	4/24/2024 10:33 AM
	DRIVING UNDER THE INFLUENCE/LIQUOR		ON CINDER WAY 70.76 FEET NORTH FROM MULBERRY STREET WITHI	Delaware State Police	4/23/2024 11:12 PM
	INTIMIDATION/RECKLESS ENDANGER/TERRORISTIC THREAT/HARASSMENT/OTHER ASSAULTS/NON-AGGRAVATED	8124002659	000 BLOCK NW RAILROAD AVE	Georgetown Police	4/23/2024 9:54 AM
	SIMPLE ASSAULT/NON-FAMILY/OTHER ASSAULTS/NON-AGGRAVATED	8124002657	21600 BLOCK SW BIDEN AVE	Georgetown Police	4/23/2024 8:14 AM

Type	Description	Incident #	Location	Agency	Date
	SIMPLE ASSAULT/NON-FAMILY/OTHER ASSAULTS/NON-AGGRAVATED	8124002651	21600 BLOCK SW BIDEN AVE	Georgetown Police	4/22/2024 8:14 PM
	LARCENY/FROM ALL OTHER YARDS	8124002605	000 BLOCK SW BRAMHALL ST	Georgetown Police	4/20/2024 5:52 PM
	LARCENY/BICYCLES	8124002593	200 BLOCK SE RACE ST	Georgetown Police	4/20/2024 2:34 PM
	BURGLARY/NO FORCED ENTRY/RESIDENCE	8124002582	200 BLOCK NE GRAMMAR AVE	Georgetown Police	4/20/2024 4:17 AM
	BURGLARY/FORCED ENTRY/RESIDENCE	8124002568	21400 BLOCK E PARK AVE	Georgetown Police	4/19/2024 5:40 PM
	LARCENY/FROM VEHICLE/NOT ATTACHED	8124002559	200 BLOCK NE PRIMARY AVE	Georgetown Police	4/19/2024 3:43 PM
	LARCENY/FROM VEHICLE/NOT ATTACHED	8124002548	200 BLOCK N BEDFORD ST	Georgetown Police	4/19/2024 7:41 AM
	DISORDERLY CONDUCT/LIQUOR INVOLVEMENT	8124002511	20800 BLOCK N DUPONT BLVD	Georgetown Police	4/17/2024 9:25 PM
	ROBBERY/CARJACKING/STRONG-ARM MISCELLANEOUS	8124002507	PARSONS LA & PARSONS LA	Georgetown Police	4/17/2024 7:15 PM
	DISORDERLY CONDUCT/LIQUOR INVOLVEMENT	8124002506	100 BLOCK SE BEDFORD ST	Georgetown Police	4/17/2024 6:40 PM
	DISORDERLY CONDUCT/UNRELATED TO LIQUOR	8124002498	100 BLOCK NE PINE ST	Georgetown Police	4/17/2024 2:19 PM
	DISORDERLY CONDUCT/UNRELATED TO LIQUOR	8124002484	2100 BLOCK W BIDEN AVE	Georgetown Police	4/17/2024 3:02 AM
	LARCENY/FROM VEHICLE/NOT ATTACHED	8124002430	200 BLOCK NW FRONT ST	Georgetown Police	4/15/2024 9:04 AM
	DRIVING UNDER THE INFLUENCE	8124002426	ON W. MARKET STREET US9 169.13 FEET SOUTH WEST FROM MARGARE	Georgetown Police	4/15/2024 3:10 AM
	LARCENY/FROM ALL OTHER YARDS	8124002412	200 BLOCK NE GRAMMAR AVE	Georgetown Police	4/14/2024 3:18 PM
	LARCENY/FROM ALL OTHER YARDS	8124002403	000 BLOCK SW ROWLAND WAY	Georgetown Police	4/13/2024 11:11 PM
	OFFENSIVE TOUCHING/OTHER ASSAULTS/NON-AGGRAVATED	8124002401	000 BLOCK SE KIMMEY ST	Georgetown Police	4/13/2024 9:26 PM
	IMPERSONATION	8124002396	LAUREL NE ST & KIMMEY ST	Georgetown Police	4/13/2024 7:11 PM
	DISORDERLY CONDUCT/UNRELATED TO LIQUOR	8124002393	20700 BLOCK S DUPONT BLVD	Georgetown Police	4/13/2024 4:23 PM
	LARCENY/FROM ALL OTHER YARDS	8124002368	200 BLOCK NW N. BEDFORD ST	Georgetown Police	4/12/2024 9:08 PM
	DRIVING UNDER THE INFLUENCE	8124002343	ON A STREET 86.80 FEET NORTH EAST FROM N. BEDFORD STREET S	Georgetown Police	4/12/2024 12:48 AM
	DRIVING UNDER THE INFLUENCE/LIQUOR	8124000277	ON PRIVATE PROPERTY WITHIN GEORGETOWN MUNICIPALITY. 18.07 FE	Georgetown Police	4/11/2024 5:54 PM
	AGGRAVATED ASSAULT/NON-FAMILY OTHER DANGEROUS WEAPON	8124002333	1100 BLOCK DUNBARTON APTS	Georgetown Police	4/11/2024 4:02 PM
	LARCENY/FROM VEHICLE/NOT ATTACHED	8124002332	BURTON S ST & E. MARKET ST	Georgetown Police	4/11/2024 3:25 PM

Type	Description	Incident #	Location	Agency	Date
	LARCENY/FROM BUILDING	8124002329	000 BLOCK E COLLEGE PARK LA	Georgetown Police	4/11/2024 1:01 PM
	LARCENY/FROM VEHICLE/NOT ATTACHED	8124002327	GARDINER NW AVE & ADAMS ST	Georgetown Police	4/11/2024 11:37 AM
	LARCENY/FROM BUILDING	8124002324	600 BLOCK W E. MARKET ST	Georgetown Police	4/11/2024 9:37 AM
	LARCENY/FROM BUILDING	8124002317	100 BLOCK S BURTON ST	Georgetown Police	4/11/2024 4:00 AM
	DAMAGE/PUBLIC PROPERTY	8124002303	000 BLOCK SE THE CIR	Georgetown Police	4/10/2024 8:56 AM
	LARCENY/FROM VEHICLE/NOT ATTACHED	8124002295	ADAMS SW ST & GARDINER AVE	Georgetown Police	4/10/2024 3:15 AM
	LARCENY/FROM VEHICLE/NOT ATTACHED	8124002281	200 BLOCK SE RACE ST	Georgetown Police	4/9/2024 2:11 PM
	LARCENY/FROM VEHICLE/NOT ATTACHED	8124002276	400 BLOCK NE E. MARKET ST	Georgetown Police	4/9/2024 9:20 AM
	LARCENY/FROM VEHICLE/NOT ATTACHED	8124002273	100 BLOCK NE PINE ST	Georgetown Police	4/9/2024 6:04 AM
	LARCENY/FROM BUILDING	8124002268	20900 BLOCK DUPONT BLVD	Georgetown Police	4/9/2024 12:37 AM
	DISORDERLY CONDUCT/UNRELATED TO LIQUOR	8124002265	20800 BLOCK N DUPONT BLVD	Georgetown Police	4/8/2024 8:24 PM
	LARCENY/FROM BUILDING	8124002250	20500 BLOCK N DUPONT BLVD	Georgetown Police	4/8/2024 8:42 AM
	LARCENY/FROM VEHICLE/NOT ATTACHED	8124002249	500 BLOCK SE WAGAMON AVE	Georgetown Police	4/8/2024 8:42 AM
	LARCENY/FROM VEHICLE/NOT ATTACHED	8124002244	100 BLOCK SW ADAMS ST	Georgetown Police	4/8/2024 4:00 AM
	LARCENY/SHOPLIFTING	8124002241	20900 BLOCK N DUPONT BLVD	Georgetown Police	4/8/2024 12:59 AM
	LARCENY/FROM BUILDING	8124002233	200 BLOCK NE OLD LAUREL RD	Georgetown Police	4/7/2024 12:25 PM
	SIMPLE ASSAULT/NON-FAMILY/OTHER ASSAULTS/NON-AGGRAVATED	8124002221	19300 BLOCK N CITIZENS BLVD	Georgetown Police	4/6/2024 8:46 AM
	DRIVING UNDER THE INFLUENCE	8124002218	ON WESTBOUND THE CIRCLE US9 AT THE INTERSECTION OF N. BEDFOR	Georgetown Police	4/6/2024 7:47 AM
	LARCENY/FROM BUILDING	8124002219	200 BLOCK SE FRONT ST	Georgetown Police	4/6/2024 7:08 AM
	ROBBERY/CARJACKING/STRONG-ARM HIGHWAY,STREET,ALLEY	8124002215	300 BLOCK NW RAILROAD AVE	Georgetown Police	4/5/2024 10:37 PM
	LARCENY/FROM VEHICLE/NOT ATTACHED	8124002183	000 BLOCK NE HARRIS	Georgetown Police	4/4/2024 7:34 PM
	DISORDERLY CONDUCT/UNRELATED TO LIQUOR	8124002177	DUNBARTON APTS & NORTH ST	Georgetown Police	4/4/2024 1:06 PM
	LARCENY/SHOPLIFTING	8124002175	500 BLOCK E COLLEGE PARK DR	Georgetown Police	4/4/2024 1:01 PM
	LARCENY/FROM VEHICLE/NOT ATTACHED	8124002165	600 BLOCK SW WAGAMON AVE	Georgetown Police	4/4/2024 7:00 AM
	LARCENY/FROM VEHICLE/NOT ATTACHED	8124002150	BEDFORD S ST & STEVENS ST	Georgetown Police	4/3/2024 11:21 AM

Type	Description	Incident #	Location	Agency	Date
	DISORDERLY CONDUCT/UNRELATED TO LIQUOR	8124002145	1900 BLOCK DUNBARTON APTS	Georgetown Police	4/2/2024 11:39 PM
	LARCENY/FROM ALL OTHER YARDS	8124002133	W. MARKET NE ST & ROBINSON ST	Georgetown Police	4/2/2024 10:37 AM
	INTIMIDATION/RECKLESS ENDANGER/TERRORISTIC THREAT/HARASSMENT/OTHER ASSAULTS/NON-AGGRAVATED	8124002127	LAUREL NE ST & BARR LA	Georgetown Police	4/2/2024 5:34 AM
	THEFT/FALSE PRETENSE OR PROMISE	8124002110	500 BLOCK E COLLEGE PARK LA	Georgetown Police	4/1/2024 12:54 PM
	LARCENY/FROM VEHICLE/NOT ATTACHED	8124002102	000 BLOCK SW SWAIN AVE	Georgetown Police	4/1/2024 12:00 AM
	LARCENY/FROM BUILDING	8124002077	20500 BLOCK N DUPONT BLVD	Georgetown Police	3/30/2024 5:00 PM
	DISORDERLY CONDUCT/LIQUOR INVOLVEMENT	8124002068	20700 BLOCK S DUPONT BLVD	Georgetown Police	3/30/2024 10:40 AM
	LARCENY/FROM VEHICLE/NOT ATTACHED	8124002059	100 BLOCK SW PEPPER ST	Georgetown Police	3/30/2024 2:17 AM
	DISORDERLY CONDUCT/UNRELATED TO LIQUOR	8124002058	20900 BLOCK DUP BLVD	Georgetown Police	3/29/2024 11:54 PM
	LARCENY/SHOPLIFTING	8124002045	20500 BLOCK N DUPONT BLVD	Georgetown Police	3/29/2024 3:28 PM
	LARCENY/SHOPLIFTING	8124002039	000 BLOCK GEORGETOWN PLZ	Georgetown Police	3/29/2024 10:09 AM
	DISORDERLY CONDUCT/LIQUOR INVOLVEMENT	8124002015	20700 BLOCK N DUPONT BLVD	Georgetown Police	3/28/2024 9:34 AM
	SIMPLE ASSAULT/NON-FAMILY/OTHER ASSAULTS/NON-AGGRAVATED	8124002008	100 BLOCK N. BEDFORD ST	Georgetown Police	3/27/2024 6:57 PM
	DISORDERLY CONDUCT/UNRELATED TO LIQUOR	8124001987	20900 BLOCK N DUPONT BLVD	Georgetown Police	3/26/2024 6:06 PM
	LARCENY/FROM VEHICLE/NOT ATTACHED	8124001986	000 BLOCK S MURRAYS LA	Georgetown Police	3/26/2024 5:20 PM
	LARCENY/FROM VEHICLE/NOT ATTACHED	8124001929	700 BLOCK W LAUREL STREET EXT	Georgetown Police	3/25/2024 7:12 AM
	DRIVING UNDER THE INFLUENCE	8124001921	ON OLD LAUREL ROAD 350.95 FEET SOUTH WEST FROM DUPONT BOUL	Georgetown Police	3/24/2024 10:26 PM
	DAMAGE/PRIVATE PROPERTY	8124001915	000 BLOCK SW GORDY ST	Georgetown Police	3/24/2024 2:49 PM
	BURGLARY/NO FORCED ENTRY/FREE TEXT	8124001908	000 BLOCK NW TERRACE AVE	Georgetown Police	3/24/2024 8:44 AM
	DRIVING UNDER THE INFLUENCE	8124001906	ON SOUTH RAILROAD AVENUE 424.08 FEET WEST FROM AIRPORT ROA	Georgetown Police	3/24/2024 7:04 AM
	DISORDERLY CONDUCT/UNRELATED TO LIQUOR	8124001852	500 BLOCK COLLEGE PARK DR	Georgetown Police	3/22/2024 5:30 AM
	DISORDERLY CONDUCT/UNRELATED TO LIQUOR	8124001828	21600 BLOCK SW BIDEN AVE	Georgetown Police	3/21/2024 2:49 PM
	DAMAGE/BUSINESS PROPERTY	8124001748	000 BLOCK NE THE CIR	Georgetown Police	3/19/2024 7:37 AM
	DISORDERLY CONDUCT/UNRELATED TO LIQUOR	8124001735	000 BLOCK NE THE CIR	Georgetown Police	3/18/2024 7:04 PM



Type	Description	Incident #	Location	Agency	Date
	DRIVING UNDER THE INFLUENCE		ON NORTHBOUND DUPONT BOULEVARD US113 256.76 FEET NORTH FROM	Delaware State Police	3/18/2024 4:02 AM
	DISORDERLY CONDUCT/LIQUOR INVOLVEMENT	8124001716	200 BLOCK SE N. BEDFORD ST	Georgetown Police	3/18/2024 12:25 AM
	OFFENSIVE TOUCHING/OTHER ASSAULTS/NON-AGGRAVATED	8124001644	400 BLOCK S BEDFORD EXT ST	Georgetown Police	3/15/2024 8:57 AM
	OFFENSIVE TOUCHING/OTHER ASSAULTS/NON-AGGRAVATED	8124001583	21600 BLOCK W BIDEN AVE	Georgetown Police	3/13/2024 10:41 AM
	DISORDERLY CONDUCT/LIQUOR INVOLVEMENT	8124001563	300 BLOCK SE RACE ST	Georgetown Police	3/12/2024 6:44 PM
	DAMAGE/BUSINESS PROPERTY	8124001558	000 BLOCK SE RAILROAD AVENUE EAST	Georgetown Police	3/12/2024 1:31 PM
	DISORDERLY CONDUCT/UNRELATED TO LIQUOR	8124001547	20900 BLOCK N DUPONT BLVD	Georgetown Police	3/12/2024 3:33 AM
	DISORDERLY CONDUCT/UNRELATED TO LIQUOR		23000 BLOCK E ASBURY RD	Delaware State Police	3/11/2024 7:34 PM
	BURGLARY/FORCED ENTRY/RESIDENCE	8124001540	300 BLOCK SW BEDFORD ST	Georgetown Police	3/11/2024 5:08 PM
	SIMPLE ASSAULT/NON-FAMILY/OTHER ASSAULTS/NON-AGGRAVATED	8124001529	21600 BLOCK SW BIDEN AVE	Georgetown Police	3/11/2024 9:29 AM
	DISORDERLY CONDUCT/LIQUOR INVOLVEMENT	8124001519	200 BLOCK NW RACE ST	Georgetown Police	3/10/2024 8:43 PM
	DISORDERLY CONDUCT/UNRELATED TO LIQUOR	8124001495	NORTH E ST & DUPONT BLVD	Georgetown Police	3/9/2024 1:16 PM
	SIMPLE ASSAULT/NON-FAMILY/OTHER ASSAULTS/NON-AGGRAVATED	8124001465	22200 BLOCK SE DUPONT BLVD	Georgetown Police	3/8/2024 7:14 PM
	LARCENY/FROM ALL OTHER YARDS	8124001464	DOUGLAS NE ST & RACE ST	Georgetown Police	3/8/2024 5:48 PM
	LARCENY/VEHICLE PARTS/FROM AUTO/ATTACHED	8124001456	000 BLOCK GEORGETOWN PLZ	Georgetown Police	3/8/2024 10:25 AM
	SIMPLE ASSAULT/NON-FAMILY/OTHER ASSAULTS/NON-AGGRAVATED	8124001449	300 BLOCK NE MARKET ST	Georgetown Police	3/8/2024 7:51 AM
	LARCENY/FROM ALL OTHER YARDS	8124001402	20500 BLOCK N DUPONT BLVD	Georgetown Police	3/6/2024 8:29 AM
	BURGLARY/FORCED ENTRY/RESIDENCE	8124001400	400 BLOCK SE RACE ST	Georgetown Police	3/6/2024 1:21 AM
	DISORDERLY CONDUCT/UNRELATED TO LIQUOR	8124001385	200 BLOCK W RAILROAD AVE	Georgetown Police	3/5/2024 1:21 PM
	CONSUMPTION OF LIQUOR/UNDERAGE	8124001383	300 BLOCK NE MARKET ST	Georgetown Police	3/5/2024 12:16 PM
	DRIVING UNDER THE INFLUENCE/LIQUOR		MARKET W ST & SAND HILL RD	Delaware State Police	3/5/2024 12:52 AM
	DISORDERLY CONDUCT/LIQUOR INVOLVEMENT	8124001362	100 BLOCK SE RACE ST	Georgetown Police	3/4/2024 3:28 PM
	DAMAGE/PRIVATE PROPERTY	8124001343	300 BLOCK DUNBARTON APTS	Georgetown Police	3/3/2024 5:34 PM
	INTIMIDATION/RECKLESS ENDANGER/TERRORISTIC	8124001274	300 BLOCK SW W. MARKET ST	Georgetown Police	2/29/2024 9:05 AM

Type	Description	Incident #	Location	Agency	Date
	THREAT/HARASSMENT/OTHER ASSAULTS/NON-AGGRAVATED				
	DISORDERLY CONDUCT/UNRELATED TO LIQUOR	8124001259	500 BLOCK DOUGLAS ST	Georgetown Police	2/28/2024 2:34 PM
	INTIMIDATION/RECKLESS ENDANGER/TERRORISTIC THREAT/HARASSMENT/OTHER ASSAULTS/NON-AGGRAVATED	8124001245	UNION DR & CARMEAN WAY	Georgetown Police	2/27/2024 3:30 PM
	CARRYING A CONCEALED DEADLY WEAPON/DEADLY INSTRUMENT/CCDW/CCDI	8124001243	300 BLOCK SW MARKET ST	Georgetown Police	2/27/2024 1:47 PM
	DAMAGE/BUSINESS PROPERTY	8124001237	200 BLOCK SE RACE ST	Georgetown Police	2/27/2024 8:46 AM
	SIMPLE ASSAULT/NON-FAMILY/OTHER ASSAULTS/NON-AGGRAVATED	8124001205	500 BLOCK NE DOUGLAS ST	Georgetown Police	2/25/2024 6:33 PM
	BURGLARY/FORCED ENTRY/NONRESIDENCE	8124001186	500 BLOCK SE BEDFORD ST	Georgetown Police	2/24/2024 9:01 AM
	LARCENY/SHOPLIFTING	8124001168	20500 BLOCK N DUPONT BLVD	Georgetown Police	2/23/2024 9:50 AM
	DRIVING UNDER THE INFLUENCE	8124001158	ON E. MARKET STREET US9 15.84 FEET SOUTH WEST FROM NORTH LA	Georgetown Police	2/22/2024 11:42 PM
	POSSESSION OF WEAPON		W. MARKET SW ST & CENTER ST	Delaware State Police	2/22/2024 7:07 AM
	INTIMIDATION/RECKLESS ENDANGER/TERRORISTIC THREAT/HARASSMENT/OTHER ASSAULTS/NON-AGGRAVATED	8124001133	400 BLOCK SE N. BEDFORD ST	Georgetown Police	2/21/2024 4:43 PM
	DISTURBING THE PEACE/PUBLIC NUISANCE	8124001127	300 BLOCK NE MARKET ST	Georgetown Police	2/21/2024 9:27 AM
	DAMAGE/PRIVATE PROPERTY	8124001094	200 BLOCK NE OLD LAUREL RD	Georgetown Police	2/18/2024 6:17 PM
	THREAT OF ARSON	8124000999	DOUGLAS NE ST & RACE ST	Georgetown Police	2/14/2024 7:35 PM
	OFFENSIVE TOUCHING/OTHER ASSAULTS/NON-AGGRAVATED	8124000995	SAVANNAH N RD & SAVANNAH RD	Georgetown Police	2/14/2024 4:44 PM
	INTIMIDATION/RECKLESS ENDANGER/TERRORISTIC THREAT/HARASSMENT/OTHER ASSAULTS/NON-AGGRAVATED	8124000993	1600 BLOCK E DUNBARTON APTS	Georgetown Police	2/14/2024 3:09 PM
	SIMPLE ASSAULT/NON-FAMILY/OTHER ASSAULTS/NON-AGGRAVATED	8124000991	300 BLOCK NE MARKET ST	Georgetown Police	2/14/2024 2:44 PM
	LARCENY/FROM BUILDING	8124000940	000 BLOCK SE GEORGETOWN PLZ	Georgetown Police	2/12/2024 7:05 PM
	THEFT/FALSE PRETENSE OR PROMISE	8124000937	HIGH SCHOOL NE AVE & SUSSEX CENTRAL DR	Georgetown Police	2/12/2024 5:00 PM
	DAMAGE/PRIVATE PROPERTY	8124000925	21600 BLOCK W BIDEN AVE	Georgetown Police	2/11/2024 6:51 PM
	OFFENSIVE TOUCHING/OTHER ASSAULTS/NON-AGGRAVATED	8124000910	500 BLOCK NW BEDFORD ST	Georgetown Police	2/11/2024 1:31 AM
	DRIVING UNDER THE INFLUENCE	8124000894	ON NORTH STREET 67.27 FEET NORTH EAST FROM	Georgetown Police	2/10/2024 9:02 PM

Type	Description	Incident #	Location	Agency	Date
			RAILROAD AVENUE		
	DRIVING UNDER THE INFLUENCE/LIQUOR	8124000902	LAYTON NW ST & E. MARKET ST	Georgetown Police	2/10/2024 5:47 PM
	DAMAGE/PRIVATE PROPERTY	8124000896	EDWARD NE ST & MARGARET ST	Georgetown Police	2/10/2024 9:12 AM
	DISORDERLY CONDUCT/UNRELATED TO LIQUOR	8124000883	100 BLOCK SE BEDFORD ST	Georgetown Police	2/9/2024 4:47 PM
	DISORDERLY CONDUCT/LIQUOR INVOLVEMENT	8124000879	100 BLOCK SE RAILROAD AVENUE EAST	Georgetown Police	2/9/2024 2:03 PM
	INTIMIDATION/RECKLESS ENDANGER/TERRORISTIC THREAT/HARASSMENT/OTHER ASSAULTS/NON-AGGRAVATED	8124000828	E. MARKET SW ST & CHERRY LA	Georgetown Police	2/7/2024 1:15 PM
	HARASSING COMMUNICATION/PHONE/WIRE/M... ONLY	8124000805	COACH SW LA & SURREY LA	Georgetown Police	2/6/2024 3:20 PM
	OFFENSIVE TOUCHING/OTHER ASSAULTS/NON-AGGRAVATED	8124000780	21600 BLOCK W BIDEN AVE	Georgetown Police	2/5/2024 4:52 PM
	DISORDERLY CONDUCT/UNRELATED TO LIQUOR	8124000775	100 BLOCK SW NORTH ST	Georgetown Police	2/5/2024 12:39 PM
	LARCENY/VEHICLE PARTS/FROM AUTO/ATTACHED	8124000763	20900 BLOCK DUPONT BLVD	Georgetown Police	2/4/2024 11:29 PM
	OFFENSIVE TOUCHING/OTHER ASSAULTS/NON-AGGRAVATED	8124000751	000 BLOCK SE GEORGETOWN PLZ	Georgetown Police	2/4/2024 2:05 PM
	LARCENY/FROM VEHICLE/NOT ATTACHED	8124000726	000 BLOCK SW ROWLAND WAY	Georgetown Police	2/3/2024 8:05 AM
	DISORDERLY CONDUCT/UNRELATED TO LIQUOR	8124000716	000 BLOCK SW PINE ST	Georgetown Police	2/2/2024 5:45 PM
	DRIVING UNDER THE INFLUENCE/LIQUOR	8124000692	ON E. MARKET STREET US9 13.08 FEET SOUTH WEST FROM NORTH LA	Georgetown Police	2/2/2024 3:08 AM
	LARCENY/SHOPLIFTING	8124000656	EDWARD E ST & DUPONT BLVD	Georgetown Police	1/31/2024 10:16 AM
	DISORDERLY CONDUCT/UNRELATED TO LIQUOR	8124000653	RACE SE ST & DEPOT ST	Georgetown Police	1/31/2024 7:07 AM
	DISORDERLY CONDUCT/UNRELATED TO LIQUOR	8124000623	200 BLOCK SE BEDFORD ST	Georgetown Police	1/29/2024 9:23 PM
	DAMAGE/PRIVATE PROPERTY	8124000617	400 BLOCK E INGRAMTOWN RD	Georgetown Police	1/29/2024 3:01 PM
	LARCENY/SHOPLIFTING	8124000573	400 BLOCK SW E. MARKET ST	Georgetown Police	1/27/2024 7:06 PM
	INTIMIDATION/RECKLESS ENDANGER/TERRORISTIC THREAT/HARASSMENT/OTHER ASSAULTS/NON-AGGRAVATED	8124000552	200 BLOCK NW RACE ST	Georgetown Police	1/26/2024 1:01 PM
	OFFENSIVE TOUCHING/OTHER ASSAULTS/NON-AGGRAVATED	8124000513	216500 BLOCK SW BIDEN AVE	Georgetown Police	1/24/2024 2:28 PM
	SIMPLE ASSAULT/NON-FAMILY/OTHER ASSAULTS/NON-AGGRAVATED	8124000336	21600 BLOCK SW BIDEN AVE	Georgetown Police	1/16/2024 3:34 PM
	DISORDERLY CONDUCT/UNRELATED TO LIQUOR	8124000289	100 BLOCK SE RACE ST	Georgetown Police	1/14/2024 4:19 PM

Type	Description	Incident #	Location	Agency	Date
	DISORDERLY CONDUCT/LIQUOR INVOLVEMENT	8124000276	20700 BLOCK DUPONT BLVD	Georgetown Police	1/14/2024 12:47 AM
	DISORDERLY CONDUCT/LIQUOR INVOLVEMENT	8124000275	20700 BLOCK DUPONT BLVD	Georgetown Police	1/13/2024 11:35 PM
	AGGRAVATED ASSAULT/NON-FAMILY FIREARM	8124000274	500 BLOCK NW BEDFORD ST	Georgetown Police	1/13/2024 11:17 PM
	DAMAGE/PRIVATE PROPERTY	8124000216	500 BLOCK NE MARKET ST	Georgetown Police	1/11/2024 10:54 AM
	DRIVING UNDER THE INFLUENCE/LIQUOR		DUPONT N BLVD & EDWARD ST	Delaware State Police	1/10/2024 8:20 PM
	DISORDERLY CONDUCT/UNRELATED TO LIQUOR	8124000171	000 BLOCK GEORGETOWN PLZ	Georgetown Police	1/9/2024 11:20 AM
	BURGLARY/FORCED ENTRY/NONRESIDENCE	8124000170	000 BLOCK GEORGETOWN PLZ	Georgetown Police	1/9/2024 10:45 AM
	SIMPLE ASSAULT/NON-FAMILY/OTHER ASSAULTS/NON-AGGRAVATED	8124000163	21600 BLOCK SW BIDEN AVE	Georgetown Police	1/8/2024 9:45 PM
	LARCENY/FROM BUILDING	8124000123	500 BLOCK NW BEDFORD ST	Georgetown Police	1/6/2024 9:07 PM
	SIMPLE ASSAULT/NON-FAMILY/OTHER ASSAULTS/NON-AGGRAVATED	8124000122	300 BLOCK RACE ST	Georgetown Police	1/6/2024 5:50 PM
	OFFENSIVE TOUCHING/OTHER ASSAULTS/NON-AGGRAVATED	8124000105	400 BLOCK SE BEDFORD ST	Georgetown Police	1/5/2024 4:02 PM
	LARCENY/SHOPLIFTING	8124000099	000 BLOCK GEORGETOWN PLZ	Georgetown Police	1/5/2024 1:00 PM
	CARRYING PROHIBITED	8124000080	COUNTY SEAT HWY & W. MARKET ST	Georgetown Police	1/4/2024 3:39 PM
	DISORDERLY CONDUCT/UNRELATED TO LIQUOR	8124000066	20900 BLOCK N DUPONT BLVD	Georgetown Police	1/3/2024 10:49 PM
	DISORDERLY CONDUCT/UNRELATED TO LIQUOR	8124000052	RACE SE ST & DEPOT ST	Georgetown Police	1/3/2024 11:27 AM
	LARCENY/FROM ALL OTHER YARDS	8124000032	GORDY NE ST & GOFF DR	Georgetown Police	1/2/2024 9:30 AM
	LARCENY/FROM BUILDING	8124000012	20900 BLOCK N DUPONT BLVD	Georgetown Police	1/1/2024 1:00 PM

# Crime Offense Report

**May 30, 2024 - Jun 5, 2024**

## **PART I OFFENSES**

Offense_Order	Crime_Categ	Current Week	Current Year	Week Previous Year	Previous Year
A03	Kidnap	0	2	0	3
A04	Rape	0	7	1	3
A06	Robbery	0	4	0	3
A07	Assault/Aggravated	0	17	1	14
A08	Burglary	0	18	0	5
A09	Theft	2	116	2	35
A10	Theft/Auto	0	2	0	1
A12	All Other	0	3	0	4
<b>PART I OFFENSES</b>		<b>2</b>	<b>169</b>	<b>4</b>	<b>68</b>

## **PART II OFFENSES**

Offense_Order	Crime_Categ	Current Week	Current Year	Week Previous Year	Previous Year
A13	Other Assaults	2	119	1	98
A15	Criminal Mischief	0	33	0	16
A16	Weapons	0	9	1	7
A17	Other Sex Offenses	0	1	0	0
A18	Alcohol	-	-	-	-
A19	Drugs	3	62	3	63
A20	Noise/Disorderly Premise	0	19	0	2
A21	Trespass	1	98	1	72
A22	Disorderly Conduct	0	63	0	52
A23	Other	23	847	7	388
<b>PART II OFFENSES</b>		<b>29</b>	<b>1253</b>	<b>13</b>	<b>699</b>

## **PART III OFFENSES**

Offense_Order	Crime_Categ	Current Week	Current Year	Week Previous Year	Previous Year
A24	Alarm	1	117	0	0
A25	Animal Control	0	5	0	0
A26	Recovered Property	2	19	2	16
A27	Service	16	637	1	16
A28	Suspicious Per/Veh	3	127	0	4
<b>PART III OFFENSES</b>		<b>22</b>	<b>905</b>	<b>3</b>	<b>36</b>
<b>Summary</b>		<b>53</b>	<b>2325</b>	<b>20</b>	<b>802</b>

Jun 6, 2024

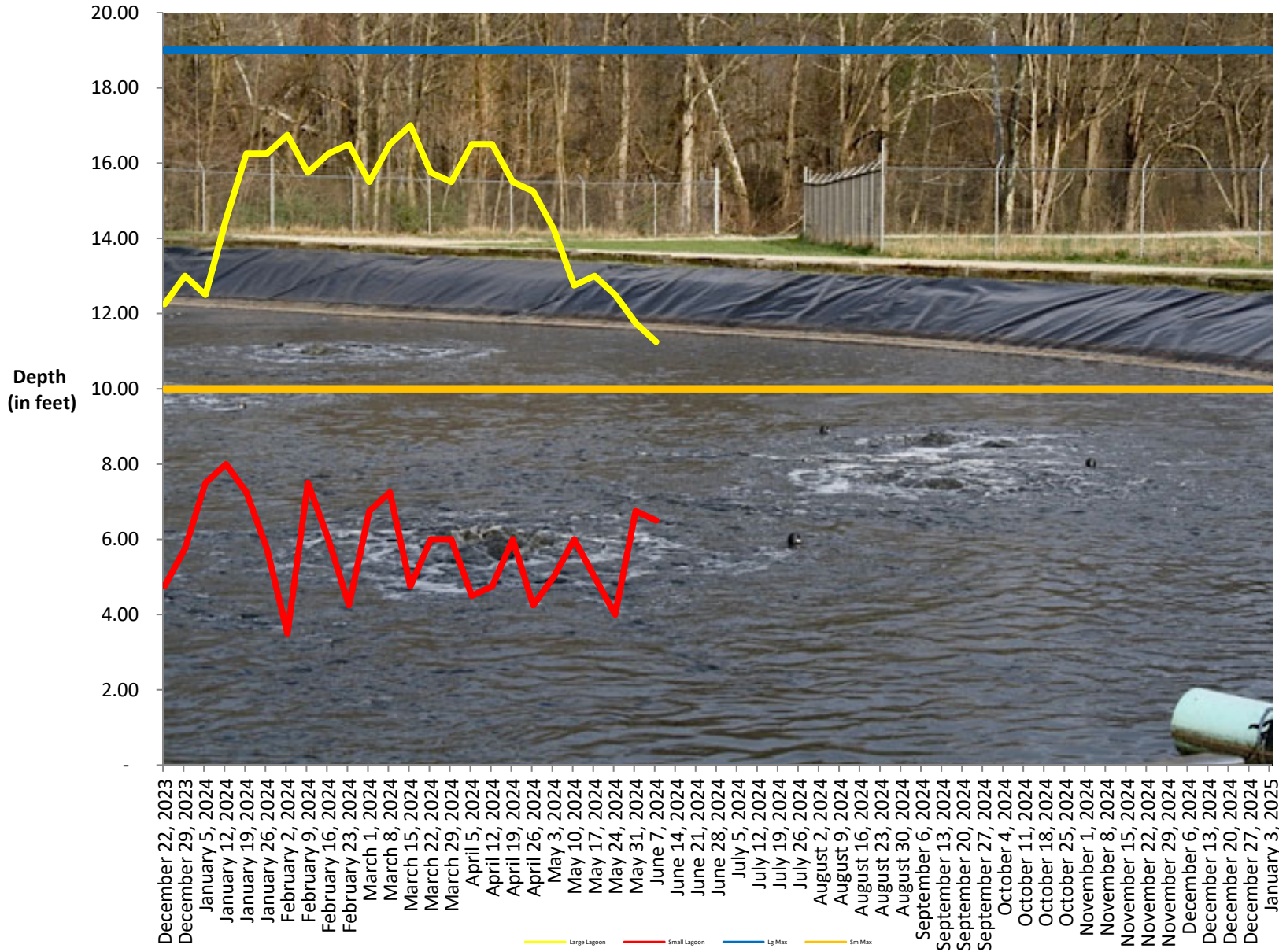
1

3:33:22 PM

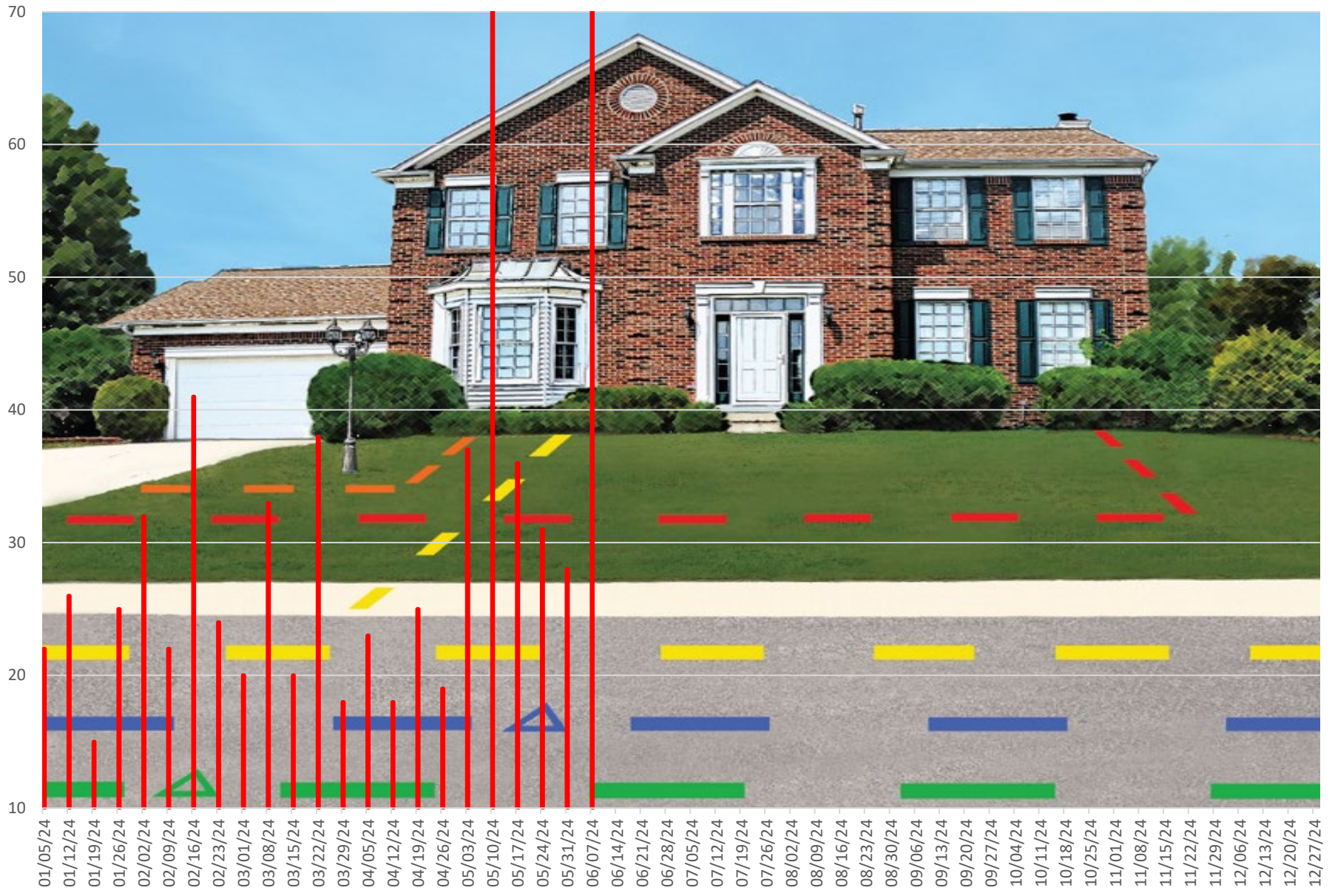
# Building Permit Activity



# WWTF Lagoon Depths



# Miss Utility Locate Tickets





<p><b>STATE OF THE TOWN</b></p> <p><b>GREATER GEORGETOWN CHAMBER OF COMMERCE</b></p> <p><b>JUNE 5, 2024</b></p>	 <p><b>TOWN OF GEORGETOWN</b></p>
---	--

***“People who work together will win,  
whether it be against complex football  
defenses, or the problems of modern  
society.”***

***~ Vince Lombardi***

## RESIDENTIAL COMPLETED

### ■ Habitat for Humanity

- Kimmeytown Infill & Redevelopment
- Single-Family Homes



### ■ Insight Homes

- South Bedford Street
- 5 Single-Family Homes



## RESIDENTIAL UNDER CONSTRUCTION

### ■ Village of College Park

- 121 Units



### ■ Admirals Landing

- 158 Townhouses

**ADMIRAL'S**  
  
**LANDING**

# RESIDENTIAL UNDER CONSTRUCTION

- **Village of College Park**
  - 12 Buildings; 288 apartments
  - 1-, 2-, and 3-Bedroom
  - Pool and Clubhouse



# PLANNED RESIDENTIAL

- |  |  |
|--|--|
| <ul style="list-style-type: none"> <li>■ <b>CHEER Gateway East</b> <ul style="list-style-type: none"> <li>■ Apartments/Administrative Office (Sand Hill Road)</li> </ul> </li> <li>■ <b>The Oaks at Georgetown</b> <ul style="list-style-type: none"> <li>■ Townhomes (South Bedford Street)</li> </ul> </li> <li>■ <b>Short Leaf Preserve</b> <ul style="list-style-type: none"> <li>■ Townhomes &amp; Single Family (Parker Road)</li> </ul> </li> </ul> | <ul style="list-style-type: none"> <li>■ <b>Greenlea Place</b> <ul style="list-style-type: none"> <li>■ Single Family Leased Community (East Market Street)</li> </ul> </li> <li>■ <b>The Ponds</b> <ul style="list-style-type: none"> <li>■ Apartments (Trap Pond Road)</li> </ul> </li> <li>■ <b>Old Ice House</b> <ul style="list-style-type: none"> <li>■ Building Rehabilitation</li> <li>■ 25 Apartments (Depot Street)</li> </ul> </li> </ul> |
|--|--|

# COMMERCIAL DEVELOPMENT

- J B Wagamon Professional Building
- Royal Farms (Arrow Safety Road)
- Sherwin-Williams Warehouse



# COMMERCIAL UNDER CONSTRUCTION

- SUN Behavioral
  - Outpatient Expansion
  - Short-term Housing



## COMMERCIAL BUSINESSES



## COMMERCIAL COMING SOON



# INSTITUTIONAL DEVELOPMENT

- **Sussex County Family Court Facility**



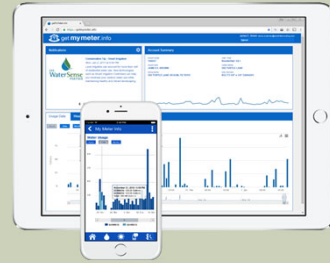
# RECREATION

- **Georgetown to Lewes Trail**
  - Fisher Road to Airport Road (6.5 miles)
  - Start: Fall 2024
  - Finish: Fall 2025
- **Parsons Lane Trailhead & Parking Area**
  - Design Developed
  - Funding Requests Submitted
- **Richard Allen School Playground**
  - Funding Requests Submitted



# INFRASTRUCTURE

- ARPA Funds - \$4.0 million
  - Sewer
    - Pump Station Rehabilitation
  - Water
    - Advanced Metering Infrastructure



# INFRASTRUCTURE

- Completed
  - Park Avenue Realignment – Phase 1 (Arrow Safety Road)
  - Bedford Street & Market Street Rehabilitation
- Under Construction
  - Park Avenue Realignment – Phase 2 (Lewes Georgetown Hwy)
- Planning & Design
  - 18/404 & US 113 Grade Separated Intersection
  - US 9 & US 113 Grade Separated Intersection



Delaware Department of Transportation

# INFRASTRUCTURE

- **Completed**
  - Wagamon Avenue, Cinder Way, and Edward Street striping
- **Under Construction**
  - Kimmey Street & Pepper Street (New road)
  - Sussex Central Drive (Rehabilitation)
  - North Front Street (Rehabilitation)
- **Planning & Design**
  - James Street Investigation
  - North Race Street Improvements
  - Rosa Street Drainage & Rehabilitation



# CHALLENGES

- **Georgetown North Groundwater**
  - National Priority List
- **Former Georgetown Dump**
  - Donovans Road
- **Emerging Contaminants**
  - Water & Wastewater






## CHALLENGES

- **Increased Regulations (DNREC)**
  - Spray Discharge Permit Renewal
- **Legislative actions**
  - Countywide Reassessment
    - Completed by March 2025
    - FY 2027 Budget Impact (May 1, 2026)
  - Workforce Housing
    - Accessory Dwelling Units

## STAY CONNECTED

- **Weekly Town Manager's Report**



- **Financial Transparency**



- **Notify Me**
  - Email signup
  - News & Public Notices
  - Emergency Notices

- **CrimeMapping**



**THANKS TO...**

- Residents & Businesses
- Mayor & Town Council
- Town Operating Departments
  - Administration
  - Planning
  - Police
  - Public Works
  - Wastewater

