

TOWN MANAGER'S WEEKLY REPORT



UPCOMING MEETINGS & EVENTS ...

- ✓ **End of Legislative Session:** Sunday, June 30, 5:00 PM
- ✓ **Town Offices Closed:** Thursday, July 4, in observance of Independence Day
- ✓ **Town Council Meeting:** Monday, July 8, Regular Meeting, Town Hall
- ✓ **Delaware League of Local Governments:** Summer break until September
- ✓ **Sussex County Association of Towns:** Summer break until September

UPDATES FROM DEPARTMENTS

Finance

- As of June 28, the Town has collected:
 - \$1,793,449 (93%) of the 2025 annual property tax billing (\$1,932,219)
 - \$1,103,649 (99%) of the April utility billing (\$1,116,240)
 - ✓ Finalizing the July Utility Billing
 - Bills will be mailed on July 1
- Processed Payroll, Accounts Receivable
 - Processed 44 payroll records
 - Cash Receipt Transactions (206)
- Provided Tax and Utility Information for property settlements and stamped deeds
- Assisted customers with utility bill and parking ticket questions
- Finance working on end of year entries for Fiscal Year 2024
 - Preparing for audit
 - Auditor's on-site week of July 8

Planning

- Completed and submitted 2024 Downtown Development District Annual Report on June 26
- Completed and submitted 2024 Comprehensive Plan Annual Report on June 28
- CAD Market Street Apartments site plan stamped approved on June 28
- Delmarva Christian Schools Comp Plan Minor Variation concurrence requested from the State on June 27
- Penn's Grant (20304 Dupont Blvd) Comp Plan Minor Variation concurrence requested from the State on June 27
- The Ponds Apartments (East Trap Pond Road) final site plan submitted on June 25
- Electronic Plan Submission testing in live environment rescheduled to July 10

TOWN MANAGER'S WEEKLY REPORT



Wastewater

- Lagoon depths: Large Lagoon is 10.25 feet and Small Lagoon is 5.25 feet
- Replaced actuator for end gun on field 3 at Baxter Farms
- Cleaned nozzles on the first 3 spans of irrigation rig on field 3 at Baxter Farms
- Cleaned nozzles on the last section of Prettyman irrigation rig and cleaned end pot at Baxter Farms
- Replaced packing and grease fitting on pump C at the Wastewater Plant
- Replaced the batteries on the generator at Del-Tech pump station

Public Works

- Sweeper was on streets – June 20 & 21
- Set stage up for Summer Concert on June 20
- Bush hogged town properties
- Cleaned catch basin baskets on South Front Street (Resident concern at June 24 Town Council Meeting)
- Edged and sprayed King Street Park, Water Plant, and Police Department
- Fixed damaged fence in King Street Park
- Emptied parking meters
- Painted Margaret street curbs (corner visibility)
- Serviced 81-70 81-74 and fixed tire 81-71
- Performed weekly maintenance of grass, trash, bike trail, and watering flowers

Construction Coordinator

- Admiral's Landing
 - Phase 1 sidewalk inspection (Sub-grade)
- Villages of College Park
 - Lots #53 and #74 utility connection inspection
- Certificate of Occupancy
 - 2 Lee Avenue Suite 101
- Miss Utility Locate Summary (copy attached)

Police

- Weekly Code Enforcement statistics updated (copy attached)
- Weekly CrimeMapping Reports (copy attached)
- Part I, II, and III Offenses Crime Data (week and year to date) (copy attached)
- Departmental Press Releases issued as warranted

TOWN MANAGER'S WEEKLY REPORT



TOWN MANAGER'S UPDATE

- Responded to American Legion questions regarding beautification of the Vietnam Veterans Memorial
- Addressed local engineer questions regarding out of town sewer to potential project on County Seat Highway
- Provided Wastewater Department information on floating solar panels (possible for our lagoons)
- Attended Delaware on Main Quarterly Meeting – Topics covered:
 - ✓ The Hive on Loockerman (event, pop-up, and meeting venue)
 - ✓ Downtown Dover Partnership Update
 - ✓ USDA Presentation on funding opportunities and programs
 - ✓ Walking tour of Dover
 - ✓ Community Report Outs
- Provided information on [Preserving Black Churches](#) (a \$20 million initiative) to preserve historic Black houses of worship with Georgetown Prospect AME Church
- Researched local building history – Deeds and business operations
- Met with representatives of USDA to review requirements for Community Facility loans (Gene Dvornick, Laura Givens)
- Participated (virtually) in Water Infrastructure Advisory Council Meeting – significant project approved for Ellendale Diversion (from Georgetown to Milton)
- Researched Deeds and Plots for Cinderberry Estates to assist in their effort to relocate the Wagamon Avenue Cluster Box Unit (mail delivery)
- Received notification to Town can move forward with full application of the 2 proposed Outdoor Recreation, Parks, and Trails (ORPT) grants (Richard Allen School Playground and Parson Lane Trailhead/Parking Area)
- Attended Delaware League of Local Governments Dinner Meeting – Presentation by the Delaware Municipal Electric Corporation (DEMEC) regarding transmission, generation, rates, and legislation
- Worked with Town Engineer to discuss concerns with local development project and sent summary of discussion
- Supplied Georgetown FOP Bargaining Unit with information requested prior to initiation of negotiations
- Replied to question regarding zoning for Registered Compassion Center
- Provided Delmarva Power with copy of the DelDOT Photometric Study of The Circle (assistance with new pole and light at South Bedford Street and The Circle)
- Responded to several FOIA requests
- Followed up on several code enforcement issues

TOWN MANAGER'S
WEEKLY REPORT



TOWN MANAGER'S WEEKLY REPORT



***THIS REPORT AND ANY ATTACHMENTS ARE ONLY BEING SENT
ELECTRONICALLY UNLESS OTHERWISE REQUESTED***

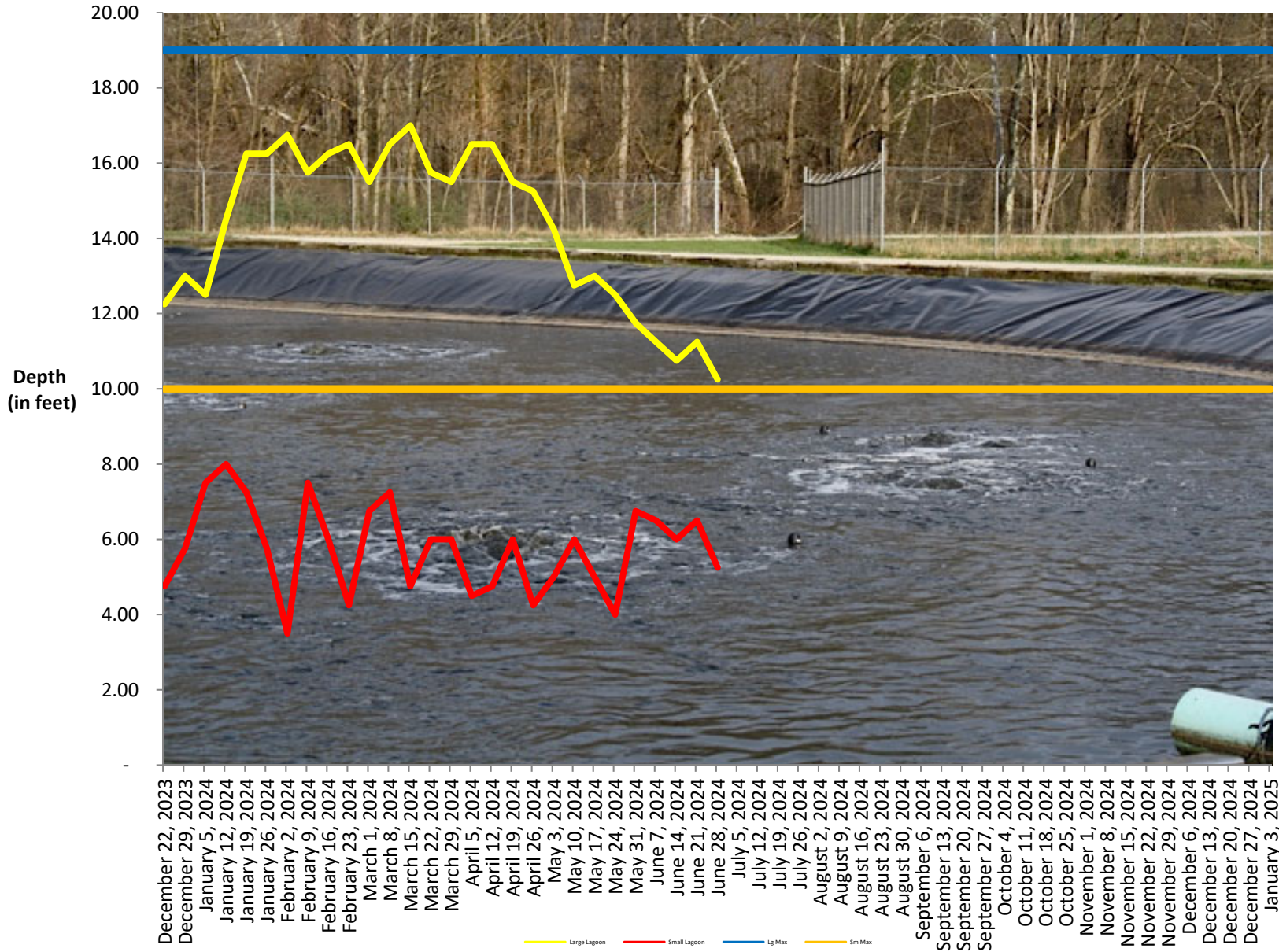
In an effort to inform Council, employees and the public about current Town activities and issues, the Town Manager issues the Town Manager's Weekly Report with highlights from department activities for the current week. This report, published and distributed every Friday, is

TOWN MANAGER'S WEEKLY REPORT




available online. If you have comments, questions or suggestions regarding the Town Manager's Weekly Report, please contact Town Manager.

WWTF Lagoon Depths

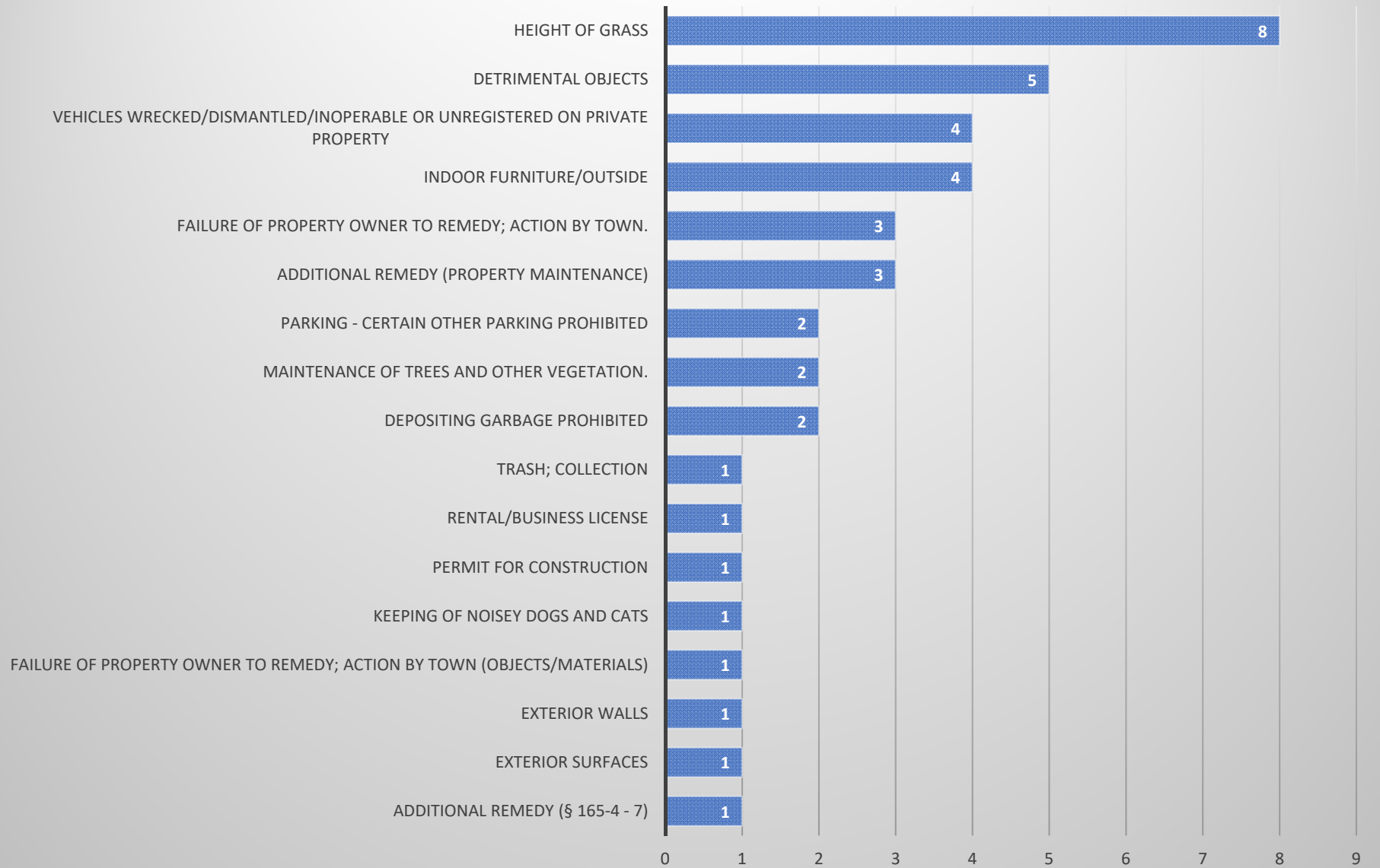


Miss Utility Locate Tickets



Code Violations

June 21, 2024 to June 27, 2024





CrimeMapping.com Map

Friday, June 21, 2024 through Thursday, June 27, 2024

Showing crime types: Arson, Assault, Burglary, Disturbing the Peace, Drugs / Alcohol Violations, DUI, Fraud, Homicide, Motor Vehicle Theft, Robbery, Sex Crimes, Theft / Larceny, Vandalism, Vehicle Break-In / Theft, Weapons

No records found when using the current filter.



Grab the bottom/right borders to resize the map or the handle in the bottom right corner.

All representations on this map are distributed and transmitted "AS IS" without warranties of any kind, either express or implied including without limitation, warranties of title or implied warranties of merchantability or fitness for a particular purpose. In no event shall CrimeMapping.COM become liable to users of these data for any loss or damages, consequential or otherwise, including but not limited to time, money, goodwill, arising from the use, operation or modification of the data. The visual presentation of data is being provided strictly as a courtesy, not as an obligation to its users.

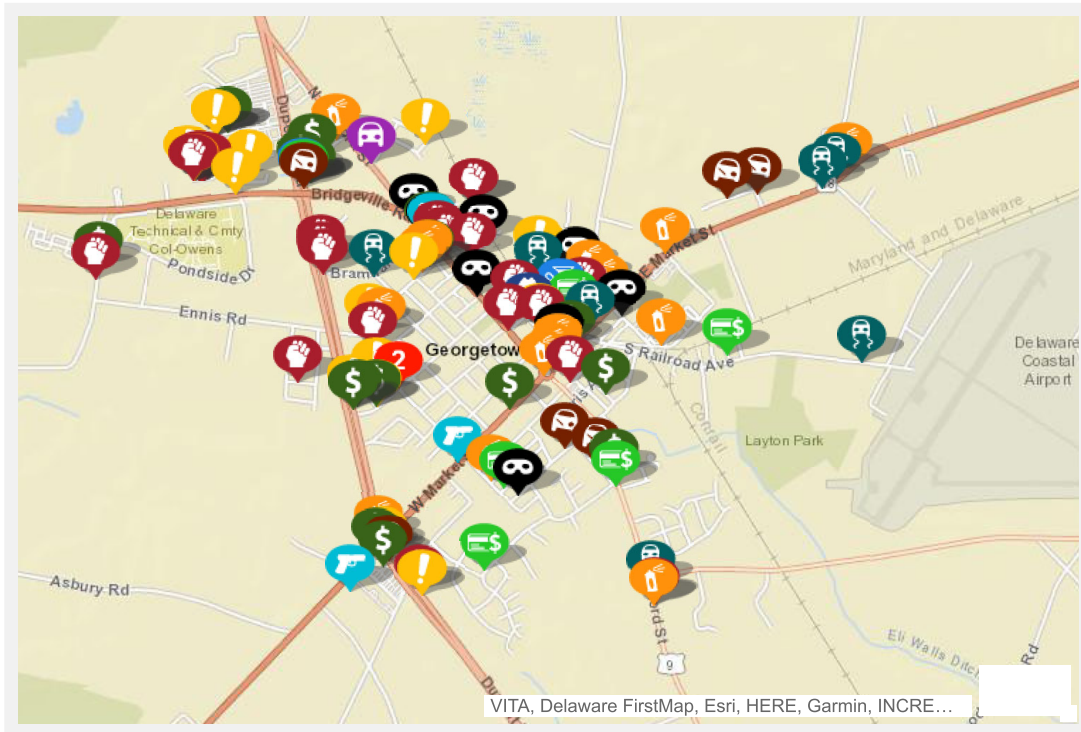
 Print

CrimeMapping.com Map

Monday, January 1, 2024 through Thursday, June 27, 2024

Showing crime types: Arson, Assault, Burglary, Disturbing the Peace, Drugs / Alcohol Violations, DUI, Fraud, Homicide, Motor Vehicle Theft, Robbery, Sex Crimes, Theft / Larceny, Vandalism, Vehicle Break-In / Theft, Weapons

Show crime report Show crime chart



Grab the bottom/right borders to resize the map or the handle in the bottom right corner.

All representations on this map are distributed and transmitted "AS IS" without warranties of any kind, either express or implied including without limitation, warranties of title or implied warranties of merchantability or fitness for a particular purpose. In no event shall CrimeMapping.COM become liable to users of these data for any loss or damages, consequential or otherwise, including but not limited to time, money, goodwill, arising from the use, operation or modification of the data. The visual presentation of data is being provided strictly as a courtesy, not as an obligation to its users.

Crime Report





Type	Description	Incident #	Location	Agency	Date
	DISORDERLY CONDUCT/UNRELATED TO LIQUOR	8124004097	000 BLOCK NW GEORGETOWN PLZ	Georgetown Police	6/18/2024 11:09 AM
	OFFENSIVE TOUCHING/OTHER ASSAULTS/NON-AGGRAVATED	8124004083	400 BLOCK SE BEDFORD ST	Georgetown Police	6/17/2024 1:42 PM
	DISORDERLY CONDUCT/UNRELATED TO LIQUOR	8124003966	200 BLOCK SE KIMMEY ST	Georgetown Police	6/12/2024 8:27 PM
	DISTURBING THE PEACE/PUBLIC NUISANCE	8124003965	18800 BLOCK W BEDFORD ST	Georgetown Police	6/12/2024 8:26 PM
	OFFENSIVE TOUCHING/OTHER ASSAULTS/NON-AGGRAVATED	8124003905	000 BLOCK SW PINE ST	Georgetown Police	6/10/2024 11:57 AM
	LARCENY/FROM ALL OTHER YARDS	8124003896	400 BLOCK NW BEDFORD ST	Georgetown Police	6/10/2024 4:20 AM
	BURGLARY/FORCED ENTRY/FREE TEXT NONRESIDENCE	8124003844	000 BLOCK NW MARKET ST	Georgetown Police	6/8/2024 11:37 AM
	LARCENY/SHOPLIFTING	8124003833	20900 BLOCK N DUPONT BLVD	Georgetown Police	6/8/2024 12:04 AM
	SIMPLE ASSAULT/NON-FAMILY/OTHER ASSAULTS/NON-AGGRAVATED	8124003825	20700 BLOCK N DUPONT BLVD	Georgetown Police	6/7/2024 6:15 PM
	THEFT/OTHER MOTOR VEHICLE	8124003807	000 BLOCK NE CARRIAGE LA	Georgetown Police	6/7/2024 9:44 AM
	DISORDERLY CONDUCT/UNRELATED TO LIQUOR	8124003797	600 BLOCK R WILSON LOOP	Georgetown Police	6/6/2024 5:25 PM
	DAMAGE/PUBLIC PROPERTY	8124003788	E. MARKET ST & CHERRY LA	Georgetown Police	6/6/2024 10:59 AM
	LARCENY/SHOPLIFTING	8124003779	500 BLOCK E COLLEGE PARK LA	Georgetown Police	6/6/2024 8:07 AM
	DRIVING UNDER THE INFLUENCE	8124003773	ON SOUTH BEDFORD STREET US9TR 153.67 FEET SOUTH FROM PARK A	Georgetown Police	6/6/2024 1:54 AM
	LARCENY/FROM ALL OTHER YARDS	8124003761	100 BLOCK SW W. MARKET ST	Georgetown Police	6/5/2024 10:45 AM
	LARCENY/FROM BUILDING	8124003728	19300 BLOCK N CITIZENS BLVD	Georgetown Police	6/3/2024 10:12 PM
	FRAUD/FALSE STATEMENT	8124003693	100 BLOCK NW RAILROAD AVENUE EAST	Georgetown Police	6/2/2024 7:13 PM
	SIMPLE ASSAULT/NON-FAMILY/OTHER ASSAULTS/NON-AGGRAVATED	8124003683	100 BLOCK NW RACE ST	Georgetown Police	6/2/2024 12:58 AM
	DAMAGE/PUBLIC PROPERTY	8124003672	KING SE ST & COOPER ALY	Georgetown Police	6/1/2024 1:16 PM
	SIMPLE ASSAULT/NON-FAMILY/OTHER ASSAULTS/NON-AGGRAVATED	8124003668	20700 BLOCK N DUPONT BLVD	Georgetown Police	6/1/2024 9:23 AM
	SIMPLE ASSAULT/NON-FAMILY/OTHER ASSAULTS/NON-AGGRAVATED	8124003657	20700 BLOCK S DUPONT BLVD	Georgetown Police	5/31/2024 6:35 PM
	LARCENY/FROM BUILDING	8124003620	20500 BLOCK DUPONT BLVD	Georgetown Police	5/30/2024 11:09 AM
	LARCENY/SHOPLIFTING	8124003576	000 BLOCK E COLLEGE	Georgetown Police	5/28/2024 2:33 PM

Type	Description	Incident #	Location	Agency	Date
			PARK LA		
	LARCENY/FROM BUILDING	8124003557	20500 BLOCK N DUPONT BLVD	Georgetown Police	5/27/2024 7:41 PM
	IMPERSONATION	8124003531	20500 BLOCK N DUPONT BLVD	Georgetown Police	5/26/2024 8:47 AM
	DISORDERLY CONDUCT/LIQUOR INVOLVEMENT	8124003500	20500 BLOCK DUPONT BLVD	Georgetown Police	5/25/2024 12:30 AM
	OFFENSIVE TOUCHING/OTHER ASSAULTS/NON-AGGRAVATED	8124003435	21600 BLOCK W BIDEN AVE	Georgetown Police	5/22/2024 4:42 PM
	DISORDERLY CONDUCT/UNRELATED TO LIQUOR	8124003434	20900 BLOCK N DUPONT BLVD	Georgetown Police	5/22/2024 4:02 PM
	SIMPLE ASSAULT/NON-FAMILY/OTHER ASSAULTS/NON-AGGRAVATED	8124003421	21600 BLOCK SW BIDEN AVE	Georgetown Police	5/22/2024 8:26 AM
	FRAUD/FALSE STATEMENT	8124003409	000 BLOCK N BOOKER ST	Georgetown Police	5/21/2024 6:49 PM
	LARCENY/FROM VEHICLE/NOT ATTACHED	8124003407	20500 BLOCK N DUPONT BLVD	Georgetown Police	5/21/2024 4:54 PM
	DAMAGE/PRIVATE PROPERTY	8124003384	DUPONT N BLVD & W. MARKET ST	Georgetown Police	5/21/2024 6:48 AM
	BURGLARY/NO FORCED ENTRY/RESIDENCE	8124003381	500 BLOCK NW BEDFORD ST	Georgetown Police	5/21/2024 12:49 AM
	DISORDERLY CONDUCT/UNRELATED TO LIQUOR	8124003375	COLLEGE PARK E LA & CARMAN WAY	Georgetown Police	5/20/2024 9:00 PM
	LARCENY/BICYCLES	8124003367	100 BLOCK SW MARKET ST	Georgetown Police	5/20/2024 3:45 PM
	DISORDERLY CONDUCT/LIQUOR INVOLVEMENT	8124003312	20500 BLOCK N DUPONT BLVD	Georgetown Police	5/18/2024 2:17 AM
	OFFENSIVE TOUCHING/OTHER ASSAULTS/NON-AGGRAVATED	8124003300	21600 BLOCK SW BIDEN AVE	Georgetown Police	5/17/2024 2:42 PM
	LARCENY/FROM VEHICLE/NOT ATTACHED	8124003256	GEORGETOWN NW PLZ & OLD LAUREL RD	Georgetown Police	5/16/2024 12:10 AM
	OFFENSIVE TOUCHING/OTHER ASSAULTS/NON-AGGRAVATED	8124003227	21600 BLOCK SW BIDEN AVE	Georgetown Police	5/14/2024 1:47 PM
	LARCENY/FROM BUILDING	8124003204	000 BLOCK SW NORTH ST	Georgetown Police	5/13/2024 1:34 PM
	DAMAGE/PRIVATE PROPERTY	8124003194	000 BLOCK SW NORTH ST	Georgetown Police	5/12/2024 6:18 PM
	AGGRAVATED ASSAULT/NON-FAMILY STRONG-ARM/HANDS/FIST/FEET	8124003174	EDWARD NE ST & MARGARET ST	Georgetown Police	5/11/2024 8:01 PM
	BURGLARY/NO FORCED ENTRY/RESIDENCE	8124003116	KING NW ST & STRAWBERRY ALY	Georgetown Police	5/9/2024 3:17 PM
	DISORDERLY CONDUCT/UNRELATED TO LIQUOR	8124003111	21700 BLOCK ROTH AVE	Georgetown Police	5/9/2024 11:52 AM
	DAMAGE/BUSINESS PROPERTY	8124003087	BEDFORD S ST & CRAB APPLE	Georgetown Police	5/8/2024 11:35 AM
	DISORDERLY CONDUCT/UNRELATED TO LIQUOR	8124003077	22300 BLOCK SE DUPONT BLVD	Georgetown Police	5/7/2024 7:31 PM
	INTIMIDATION/RECKLESS ENDANGER/TERRORISTIC THREAT/HARASSMENT/OTHER ASSAULTS/NON-AGGRAVATED	8124003068	100 BLOCK E TRANQUILITY LA	Georgetown Police	5/7/2024 12:17 PM

Type	Description	Incident #	Location	Agency	Date
	ROBBERY/CARJACKING/GUN COMMERCIAL HOUSE(EXCEPT C,D,F)	8124003041	100 BLOCK SE RACE ST	Georgetown Police	5/6/2024 11:12 AM
	DRIVING UNDER THE INFLUENCE	8124003035	ON LEWES-GEORGETOWN HIGHWAY US9 103.07 FEET SOUTH WEST FROM	Georgetown Police	5/6/2024 1:30 AM
	DAMAGE/PUBLIC PROPERTY	8124003000	THE SE CIR & THE CIR	Georgetown Police	5/5/2024 9:00 AM
	DRIVING UNDER THE INFLUENCE	8124003016	ON E. MARKET STREET US9 83.17 FEET NORTH EAST FROM RAILROAD	Georgetown Police	5/5/2024 7:51 AM
	DISORDERLY CONDUCT/UNRELATED TO LIQUOR	8124002993	EDWARD E ST & DUPONT BLVD	Georgetown Police	5/4/2024 1:01 AM
	OFFENSIVE TOUCHING/OTHER ASSAULTS/NON-AGGRAVATED	8124002992	21600 BLOCK W BIDEN AVE	Georgetown Police	5/3/2024 10:26 PM
	FRAUD/ILLEGAL USE OF CREDIT CARDS	8124002991	FRONT NW ST & BEDFORD ST	Georgetown Police	5/3/2024 9:01 PM
	DAMAGE/PUBLIC PROPERTY	8124002932	000 BLOCK KING ST	Georgetown Police	5/2/2024 8:41 AM
	BURGLARY/NO FORCED ENTRY/RESIDENCE	8124002891	200 BLOCK NW KING ST	Georgetown Police	4/30/2024 8:49 PM
	DAMAGE/PRIVATE PROPERTY	8124002830	MARKET NE ST & AIRPORT RD	Georgetown Police	4/29/2024 11:05 AM
	CARRYING PROHIBITED	8124002723	500 BLOCK NW BEDFORD ST	Georgetown Police	4/25/2024 4:37 PM
	THREAT OF ARSON	8124002705	21600 BLOCK W BIDEN AVE	Georgetown Police	4/24/2024 11:33 PM
	DRIVING UNDER THE INFLUENCE	8124002614	ON PLEASANT STREET 63.80 FEET SOUTH EAST FROM BRAMHALL STR	Georgetown Police	4/21/2024 11:27 AM
	LARCENY/BICYCLES	8124002593	200 BLOCK SE RACE ST	Georgetown Police	4/20/2024 2:34 PM
	BURGLARY/NO FORCED ENTRY/RESIDENCE	8124002582	200 BLOCK NE GRAMMAR AVE	Georgetown Police	4/20/2024 4:17 AM
	LARCENY/SHOPLIFTING	8124002435	000 BLOCK GEORGETOWN PLZ	Georgetown Police	4/15/2024 12:33 PM
	LARCENY/FROM VEHICLE/NOT ATTACHED	8124002430	200 BLOCK NW FRONT ST	Georgetown Police	4/15/2024 9:04 AM
	OFFENSIVE TOUCHING/OTHER ASSAULTS/NON-AGGRAVATED	8124002401	000 BLOCK SE KIMMEY ST	Georgetown Police	4/13/2024 9:26 PM
	HARASSING COMMUNICATION/PHONE/WIRE/M... ONLY	8124002338	500 BLOCK E DRIVE DR	Georgetown Police	4/11/2024 9:32 PM
	DISORDERLY CONDUCT/UNRELATED TO LIQUOR	8124002337	100 BLOCK SW NORTH ST	Georgetown Police	4/11/2024 8:41 PM
	AGGRAVATED ASSAULT/NON-FAMILY OTHER DANGEROUS WEAPON	8124002333	1100 BLOCK DUNBARTON APTS	Georgetown Police	4/11/2024 4:02 PM
	DAMAGE/PUBLIC PROPERTY	8124002303	000 BLOCK SE THE CIR	Georgetown Police	4/10/2024 8:56 AM
	LARCENY/FROM VEHICLE/NOT ATTACHED	8124002244	100 BLOCK SW ADAMS ST	Georgetown Police	4/8/2024 4:00 AM
	SIMPLE ASSAULT/NON-FAMILY/OTHER ASSAULTS/NON-AGGRAVATED	8124002221	19300 BLOCK N CITIZENS BLVD	Georgetown Police	4/6/2024 8:46 AM

Type	Description	Incident #	Location	Agency	Date
	LARCENY/SHOPLIFTING	8124002175	500 BLOCK E COLLEGE PARK DR	Georgetown Police	4/4/2024 1:01 PM
	DISORDERLY CONDUCT/UNRELATED TO LIQUOR	8124002145	1900 BLOCK DUNBARTON APTS	Georgetown Police	4/2/2024 11:39 PM
	THEFT/FALSE PRETENSE OR PROMISE	8124002017	000 BLOCK N FRANKENBERRY DR	Georgetown Police	3/28/2024 12:49 PM
	SIMPLE ASSAULT/NON-FAMILY/OTHER ASSAULTS/NON-AGGRAVATED	8124002008	100 BLOCK N. BEDFORD ST	Georgetown Police	3/27/2024 6:57 PM
	LARCENY/FROM VEHICLE/NOT ATTACHED	8124001986	000 BLOCK S MURRAYS LA	Georgetown Police	3/26/2024 5:20 PM
	DAMAGE/PRIVATE PROPERTY	8124001932	000 BLOCK NE NORTH ST	Georgetown Police	3/25/2024 8:50 AM
	LARCENY/FROM VEHICLE/NOT ATTACHED	8124001929	700 BLOCK W LAUREL STREET EXT	Georgetown Police	3/25/2024 7:12 AM
	DAMAGE/PRIVATE PROPERTY	8124001915	000 BLOCK SW GORDY ST	Georgetown Police	3/24/2024 2:49 PM
	BURGLARY/NO FORCED ENTRY/FREE TEXT	8124001908	000 BLOCK NW TERRACE AVE	Georgetown Police	3/24/2024 8:44 AM
	DRIVING UNDER THE INFLUENCE	8124001906	ON SOUTH RAILROAD AVENUE 424.08 FEET WEST FROM AIRPORT ROA	Georgetown Police	3/24/2024 7:04 AM
	OFFENSIVE TOUCHING/OTHER ASSAULTS/NON-AGGRAVATED	8124001644	400 BLOCK S BEDFORD EXT ST	Georgetown Police	3/15/2024 8:57 AM
	OFFENSIVE TOUCHING/OTHER ASSAULTS/NON-AGGRAVATED	8124001583	21600 BLOCK W BIDEN AVE	Georgetown Police	3/13/2024 10:41 AM
	BURGLARY/FORCED ENTRY/RESIDENCE	8124001540	300 BLOCK SW BEDFORD ST	Georgetown Police	3/11/2024 5:08 PM
	SIMPLE ASSAULT/NON-FAMILY/OTHER ASSAULTS/NON-AGGRAVATED	8124001538	21600 BLOCK SW BIDEN AVE	Georgetown Police	3/11/2024 4:11 PM
	SIMPLE ASSAULT/NON-FAMILY/OTHER ASSAULTS/NON-AGGRAVATED	8124001529	21600 BLOCK SW BIDEN AVE	Georgetown Police	3/11/2024 9:29 AM
	SIMPLE ASSAULT/NON-FAMILY/OTHER ASSAULTS/NON-AGGRAVATED	8124001465	22200 BLOCK SE DUPONT BLVD	Georgetown Police	3/8/2024 7:14 PM
	LARCENY/VEHICLE PARTS/FROM AUTO/ATTACHED	8124001456	000 BLOCK GEORGETOWN PLZ	Georgetown Police	3/8/2024 10:25 AM
	LARCENY/FROM ALL OTHER YARDS	8124001402	20500 BLOCK N DUPONT BLVD	Georgetown Police	3/6/2024 8:29 AM
	DRIVING UNDER THE INFLUENCE/LIQUOR		MARKET W ST & SAND HILL RD	Delaware State Police	3/5/2024 12:52 AM
	DAMAGE/PRIVATE PROPERTY	8124001343	300 BLOCK DUNBARTON APTS	Georgetown Police	3/3/2024 5:34 PM
	CARRYING A CONCEALED DEADLY WEAPON/DEADLY INSTRUMENT/CCDW/CCDI	8124001243	300 BLOCK SW MARKET ST	Georgetown Police	2/27/2024 1:47 PM
	SIMPLE ASSAULT/NON-FAMILY/OTHER ASSAULTS/NON-AGGRAVATED	8124001205	500 BLOCK NE DOUGLAS ST	Georgetown Police	2/25/2024 6:33 PM
	BURGLARY/FORCED ENTRY/NONRESIDENCE	8124001186	500 BLOCK SE BEDFORD ST	Georgetown Police	2/24/2024 9:01 AM

Type	Description	Incident #	Location	Agency	Date
	LARCENY/SHOPLIFTING	8124001168	20500 BLOCK N DUPONT BLVD	Georgetown Police	2/23/2024 9:50 AM
	INTIMIDATION/RECKLESS ENDANGER/TERRORISTIC THREAT/HARASSMENT/OTHER ASSAULTS/NON-AGGRAVATED	8124001133	400 BLOCK SE N. BEDFORD ST	Georgetown Police	2/21/2024 4:43 PM
	DAMAGE/PRIVATE PROPERTY	8124001094	200 BLOCK NE OLD LAUREL RD	Georgetown Police	2/18/2024 6:17 PM
	THREAT OF ARSON	8124000999	DOUGLAS NE ST & RACE ST	Georgetown Police	2/14/2024 7:35 PM
	THEFT/FALSE PRETENSE OR PROMISE	8124000937	HIGH SCHOOL NE AVE & SUSSEX CENTRAL DR	Georgetown Police	2/12/2024 5:00 PM
	DAMAGE/PRIVATE PROPERTY	8124000925	21600 BLOCK W BIDEN AVE	Georgetown Police	2/11/2024 6:51 PM
	DRIVING UNDER THE INFLUENCE	8124000894	ON NORTH STREET 67.27 FEET NORTH EAST FROM RAILROAD AVENUE	Georgetown Police	2/10/2024 9:02 PM
	DAMAGE/PRIVATE PROPERTY	8124000896	EDWARD NE ST & MARGARET ST	Georgetown Police	2/10/2024 9:12 AM
	DISORDERLY CONDUCT/LIQUOR INVOLVEMENT	8124000879	100 BLOCK SE RAILROAD AVENUE EAST	Georgetown Police	2/9/2024 2:03 PM
	HARASSING COMMUNICATION/PHONE/WIRE/M... ONLY	8124000805	COACH SW LA & SURREY LA	Georgetown Police	2/6/2024 3:20 PM
	DISORDERLY CONDUCT/UNRELATED TO LIQUOR	8124000775	100 BLOCK SW NORTH ST	Georgetown Police	2/5/2024 12:39 PM
	LARCENY/VEHICLE PARTS/FROM AUTO/ATTACHED	8124000763	20900 BLOCK DUPONT BLVD	Georgetown Police	2/4/2024 11:29 PM
	LARCENY/SHOPLIFTING	8124000656	EDWARD E ST & DUPONT BLVD	Georgetown Police	1/31/2024 10:16 AM
	DISORDERLY CONDUCT/UNRELATED TO LIQUOR	8124000653	RACE SE ST & DEPOT ST	Georgetown Police	1/31/2024 7:07 AM
	LARCENY/SHOPLIFTING	8124000647	205400 BLOCK DUPONT BLVD	Georgetown Police	1/31/2024 1:53 AM
	DAMAGE/PRIVATE PROPERTY	8124000617	400 BLOCK E INGRAMTOWN RD	Georgetown Police	1/29/2024 3:01 PM
	LARCENY/FROM BUILDING	8124000563	200 BLOCK S BEDFORD ST	Georgetown Police	1/27/2024 1:22 AM
	INTIMIDATION/RECKLESS ENDANGER/TERRORISTIC THREAT/HARASSMENT/OTHER ASSAULTS/NON-AGGRAVATED	8124000552	200 BLOCK NW RACE ST	Georgetown Police	1/26/2024 1:01 PM
	OFFENSIVE TOUCHING/OTHER ASSAULTS/NON-AGGRAVATED	8124000513	216500 BLOCK SW BIDEN AVE	Georgetown Police	1/24/2024 2:28 PM
	SIMPLE ASSAULT/NON-FAMILY/OTHER ASSAULTS/NON-AGGRAVATED	8124000336	21600 BLOCK SW BIDEN AVE	Georgetown Police	1/16/2024 3:34 PM
	DAMAGE/PRIVATE PROPERTY	8124000216	500 BLOCK NE MARKET ST	Georgetown Police	1/11/2024 10:54 AM
	SIMPLE ASSAULT/NON-FAMILY/OTHER ASSAULTS/NON-AGGRAVATED	8124000122	300 BLOCK RACE ST	Georgetown Police	1/6/2024 5:50 PM
	OFFENSIVE TOUCHING/OTHER ASSAULTS/NON-AGGRAVATED	8124000105	400 BLOCK SE BEDFORD ST	Georgetown Police	1/5/2024 4:02 PM

Type	Description	Incident #	Location	Agency	Date
	LARCENY/SHOPLIFTING	8124000099	000 BLOCK GEORGETOWN PLZ	Georgetown Police	1/5/2024 1:00 PM
	CARRYING PROHIBITED	8124000080	COUNTY SEAT HWY & W. MARKET ST	Georgetown Police	1/4/2024 3:39 PM
	LARCENY/FROM ALL OTHER YARDS	8124000032	GORDY NE ST & GOFF DR	Georgetown Police	1/2/2024 9:30 AM
	LARCENY/FROM BUILDING	8124000012	20900 BLOCK N DUPONT BLVD	Georgetown Police	1/1/2024 1:00 PM

Crime Offense Report

Jun 20, 2024 - Jun 26, 2024

PART I OFFENSES

Offense_Order	Crime_Categ	Current Week	Current Year	Week Previous Year	Previous Year
A03	Kidnap	0	3	0	3
A04	Rape	0	7	0	3
A06	Robbery	0	4	0	3
A07	Assault/Aggravated	0	19	0	17
A08	Burglary	0	21	0	5
A09	Theft	0	131	0	41
A10	Theft/Auto	0	1	0	0
A12	All Other	0	4	0	4
PART I OFFENSES		0	190	0	76

PART II OFFENSES

Offense_Order	Crime_Categ	Current Week	Current Year	Week Previous Year	Previous Year
A13	Other Assaults	1	133	2	111
A15	Criminal Mischief	0	43	0	18
A16	Weapons	0	11	0	9
A17	Other Sex Offenses	0	1	0	0
A18	Alcohol	0	2	0	1
A19	Drugs	0	75	0	76
A20	Noise/Disorderly Premise	0	24	0	3
A21	Trespass	0	107	0	77
A22	Disorderly Conduct	0	77	1	63
A23	Other	9	971	5	435
PART II OFFENSES		10	1444	8	793

PART III OFFENSES

Offense_Order	Crime_Categ	Current Week	Current Year	Week Previous Year	Previous Year
A24	Alarm	2	134	0	0
A25	Animal Control	0	5	0	0
A26	Recovered Property	0	20	0	16
A27	Service	5	727	0	19
A28	Suspicious Per/Veh	0	145	0	4
PART III OFFENSES		7	1031	0	39
Summary		17	2665	8	908

Jun 27, 2024

1

9:37:17 AM