

TOWN MANAGER'S WEEKLY REPORT



UPCOMING MEETINGS & EVENTS ...

- ✓ **Town Council Meeting:** Monday, October 14, 6:00 PM Public Hearing on Comp Plan Amendments, 6:30 PM Public Hearing on Proposed Referendum followed by Regular Town Council Meeting, Town Hall
- ✓ **Planning Commission:** Wednesday, October 16, 6:00 PM, Town Hall
- ✓ **Circle Advisory Committee:** Thursday, October 17, 3:00 PM, Town Hall
- ✓ **Community Cleanup:** Saturday, October 19, 9:30 AM, Layton Avenue & Depot Street

UPDATES FROM DEPARTMENTS

Finance

- As of October 11, the Town has collected:
 - \$1,879,936 (97.3%) of the 2025 annual property tax billing (\$1,932,219)
 - \$192,845 (18%) of the October utility billing (\$1,064,980)
 - ✓ H2O Analytics Customer Portal Users (17)
- Processed Payroll, Accounts Payable, Accounts Receivable
 - Processed 45 payroll records
 - Processed Purchase Orders (58)
 - ✓ Accounts Payable checks generated (42)
 - ✓ Scanned copies of invoices and attached to PO's
 - Cash Receipt Transactions (1126)
- Provided Tax and Utility Information for property settlements and stamped deeds
- Final Updates to 120 Water Program Hub for the Lead & Copper Rule Service Line requirement (System Owned, Customer Owned)
 - Added pictures – Visual Verification of material
 - Submitted report on 10/11/24
- Assisted customers with utility bill and parking ticket questions
- Mayor's reception preparation and planning
- Chromebook Training for Planning Department
- Meeting with property owner regarding sidewalk replacement billing (Laura Givens, Jeff Ward)
- Real Estate Transfer Tax Summary (August 2024)

	September 2024		September 2023	
	Month	Year To Date	Month	Year To Date
Transfer Tax Revenue	\$76,668	\$328,476	\$44,032	\$166,312

TOWN MANAGER'S WEEKLY REPORT



Construction Coordinator

- Kimmey & Pepper Streets
 - Topsoil and seeding of road edge complete
- Utility inspection
 - Village of College Park lots #55 and #57
- Certificate of Occupancy
 - 8 Carver Street
 - 739 R Wilson Loop
 - 557 Hall Drive Miss
- Utility Locate Summary (copy attached)

Police

- Weekly Code Enforcement statistics updated (copy attached)
- Weekly CrimeMapping Reports (copy attached)
- Weekly Crime Snapshot (copy attached)
- Departmental Press Releases issued as warranted

Wastewater

- Lagoon depths: Large Lagoon is 7.00 feet, and Small Lagoon is 3.00 feet
- Replaced start float at Georgetown Plaza pump station
- DNREC took samples from monitoring wells on fields 2, 3 and Dale, at Baxter Farms to check for presence of PFAS
- Responded to sewer issue on West Market Street – everything on Town side was clear

Water

- Work on Lead and Copper Service Line inventory continues – 85 % complete
- Painted and put reflective stickers on fire hydrants on Sawmill Road
- Reread water meters on R. Stevenson Way, R. Wilson Loop, and Rosa Street

TOWN MANAGER'S WEEKLY REPORT



Planning

- Cedarcrest Farms – Out of Town utility review submitted on October 4
- College Park Residential – Site plan amendment resubmitted (EPLA) on October 7
- 220 East Market Street – Minor subdivision resubmitted for review on October 7
- Isaac's Farm Pump Station – Record plan submitted for signature on October 7
- COs issued on October 10:
 - 606 East Market Street – Barber & Beauty Shop
 - 8 Carver Street – Single-Family Addition
 - 557 Hall Drive – New Single-Family Dwelling
 - 739 R Wilson Loop – New Single-Family Dwelling
- Electronic Plan submission – Testing and collaborating with applicants continues.
Next support call scheduled for October 16

Public Works

- Completed curb painting for Return Day
- Delivered stage for Millville event and Sterlin Square
- CO inspection for 204 West Market Street
- Delivered stage and light tower to Wings and Wheels
- Serviced several police vehicles
- Staff attended DRWA Expo
- Picked up light tower, stage, and bike racks
- Prepared banners and bunting ready for Return Day
- Performed regular maintenance of grass, watered flowers, and bike trail


TOWN MANAGER'S UPDATE

- Participated in Blue Zones activities in Georgetown:
 - ✓ Windshield tour
 - ✓ Community focus group
 - ✓ Value presentation
- Provided supplemental information based on town tour to Blue Zones Committee
- Worked with staff on project Public Works Agreement (Jamie Craddock, Gene Dvornick, Laura Givens, Jocelyn Huff)
- Reviewed resident concerns with Code Enforcement staff (Ed Araujo, Gene Dvornick, Chief Holm, Yandani Velasquez)
- Continued drafting of Residential Rental Property Inspection RFP
- Finalized presentation for October 14 Public Hearing

TOWN MANAGER'S WEEKLY REPORT



- Completed and submitted Town and DelDOT Special Event Permit for Return Day activities
- Followed up with property owner regarding sidewalk replacement billing
- Responded to resident concern over construction on South Bedford Street and resulting delays
- Participated in Payment in Lieu of Taxes (PILOT) Study Group Meeting
- Responded to local business questions regarding status on Building Permit and timing for issuance
- Worked with Finance Staff to complete our Reconnecting Communities Neighborhood Access and Equity (NAE) Grant Agreement
- Provided American Legion with information on stanchions for POW-MIA Table
- Finalized Circle Advisory Committee Agenda (October 17) and Minutes (September 17)
- Provided local investor with information and staff contacts for incentive estimation
- Prepared Town advertisement for 2024 Return Day program book
- Responded to FOIA requests
- Followed up on code enforcement issues



TOWN MANAGER'S
WEEKLY REPORT



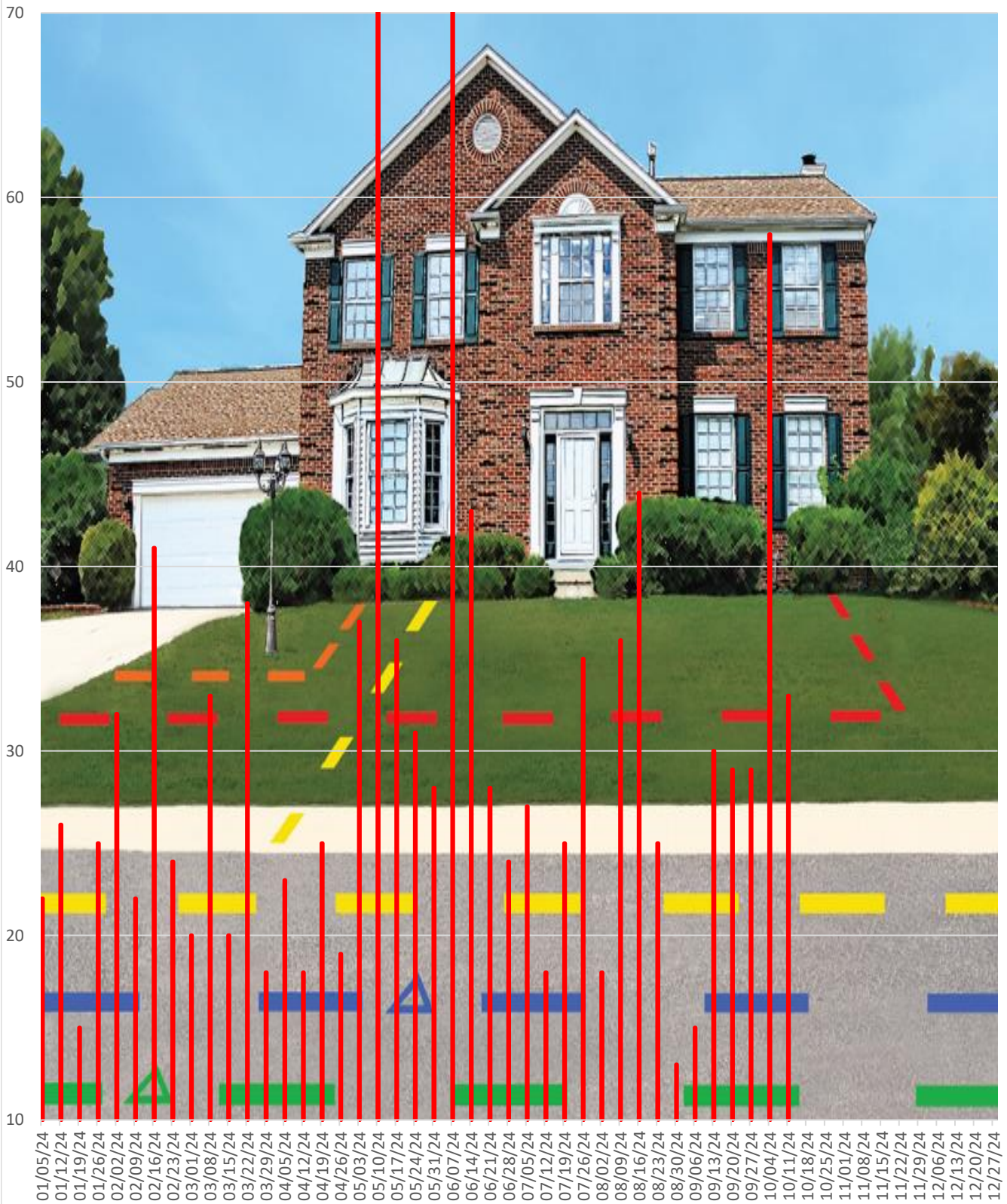
TOWN MANAGER'S WEEKLY REPORT



***THIS REPORT AND ANY ATTACHMENTS ARE ONLY BEING SENT
ELECTRONICALLY UNLESS OTHERWISE REQUESTED***

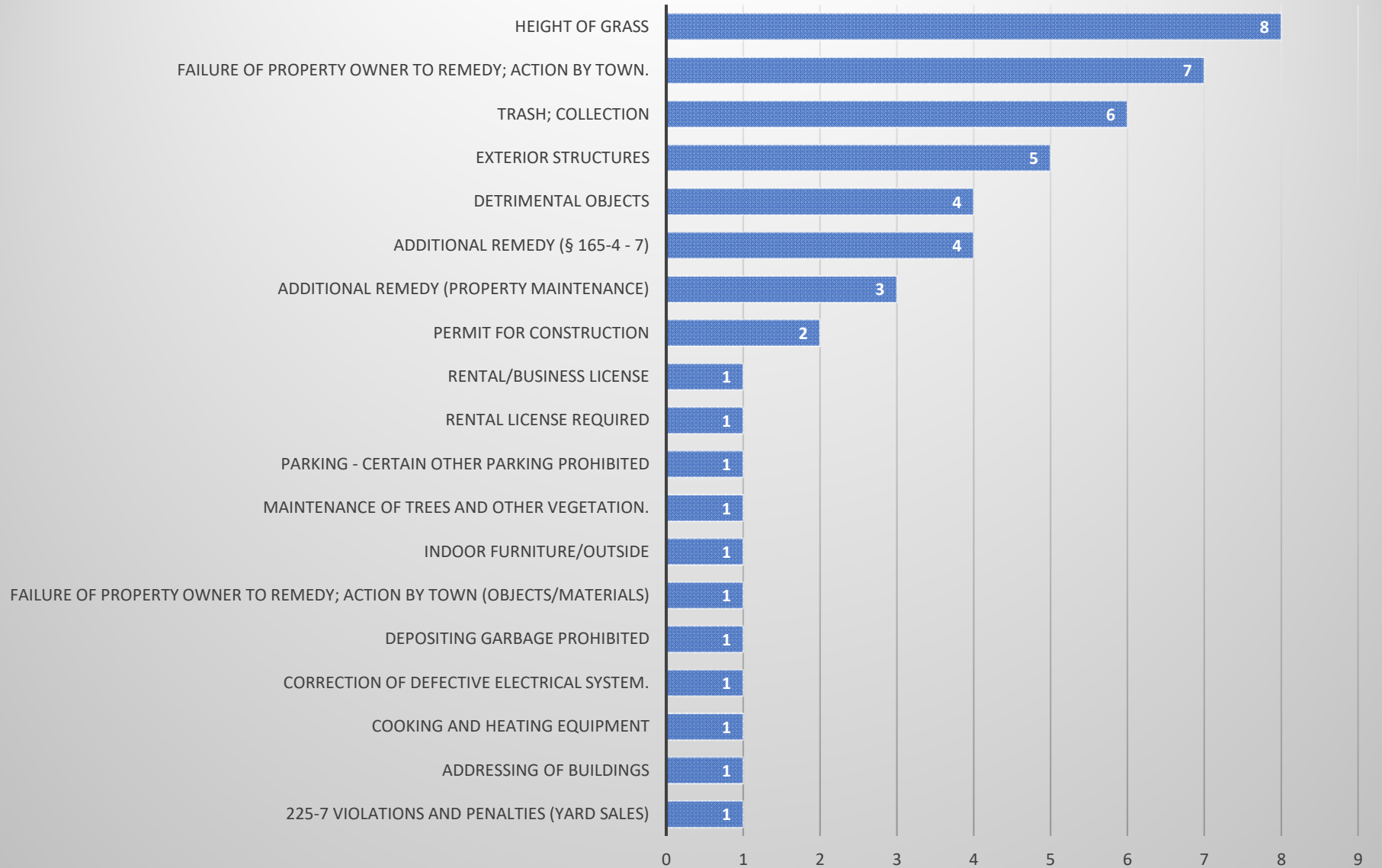
To inform the Council, employees, and the public about current Town activities and issues, the Town Manager issues the Town Manager's Weekly Report with highlights from department activities for the current week. This report, published and distributed every Friday, is available online. If you have comments, questions, or suggestions regarding the Town Manager's Weekly Report, please contact the Town Manager.

Miss Utility Locate Tickets



Code Violations

October 4, 2024 to October 10, 2024



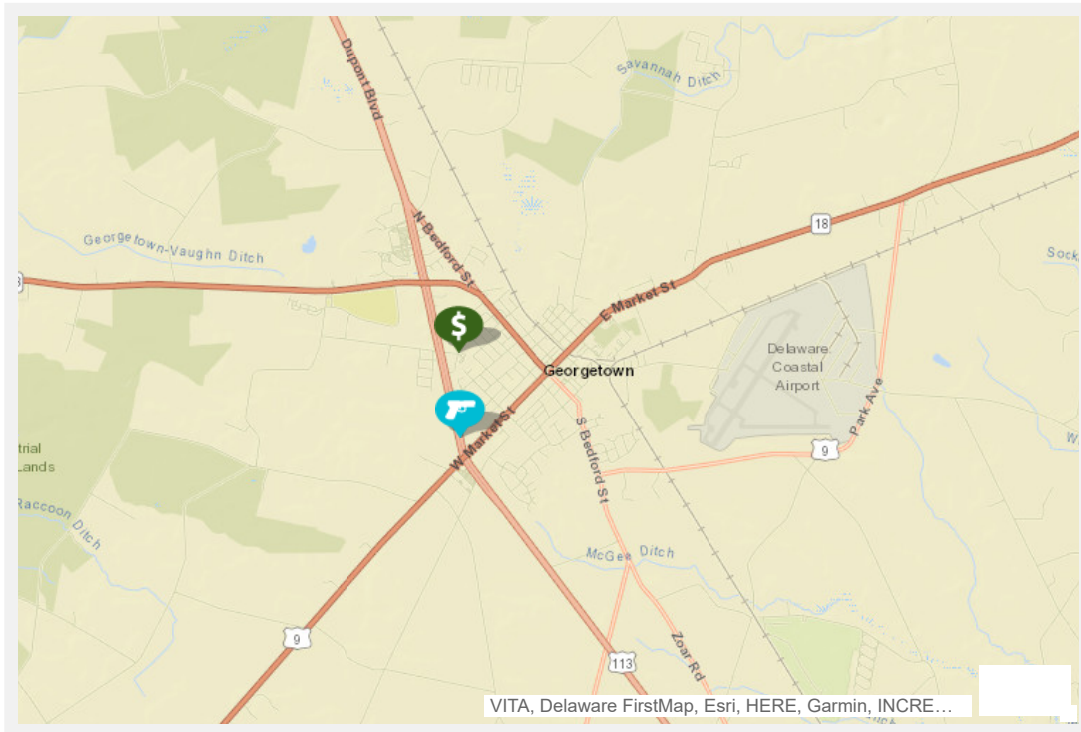
 Print

CrimeMapping.com Map

Friday, October 4, 2024 through Thursday, October 10, 2024

Showing crime types: Arson, Assault, Burglary, Disturbing the Peace, Drugs / Alcohol Violations, DUI, Fraud, Homicide, Motor Vehicle Theft, Robbery, Sex Crimes, Theft / Larceny, Vandalism, Vehicle Break-In / Theft, Weapons



Show crime report Show crime chart



Grab the bottom/right borders to resize the map or the handle in the bottom right corner.

All representations on this map are distributed and transmitted "AS IS" without warranties of any kind, either express or implied including without limitation, warranties of title or implied warranties of merchantability or fitness for a particular purpose. In no event shall CrimeMapping.COM become liable to users of these data for any loss or damages, consequential or otherwise, including but not limited to time, money, goodwill, arising from the use, operation or modification of the data. The visual presentation of data is being provided strictly as a courtesy, not as an obligation to its users.

Crime Report

Type	Description	Incident #	Location	Agency	Date
	LARCENY/FROM BUILDING	8124007216	200 BLOCK DUNBARTON APTS	Georgetown Police	10/7/2024 11:46 AM
	CARRYING A CONCEALED DEADLY WEAPON/DEADLY INSTRUMENT/CCDW/CCDI		DUPONT S BLVD & WALTER ST	Delaware State Police	10/6/2024 12:42 PM

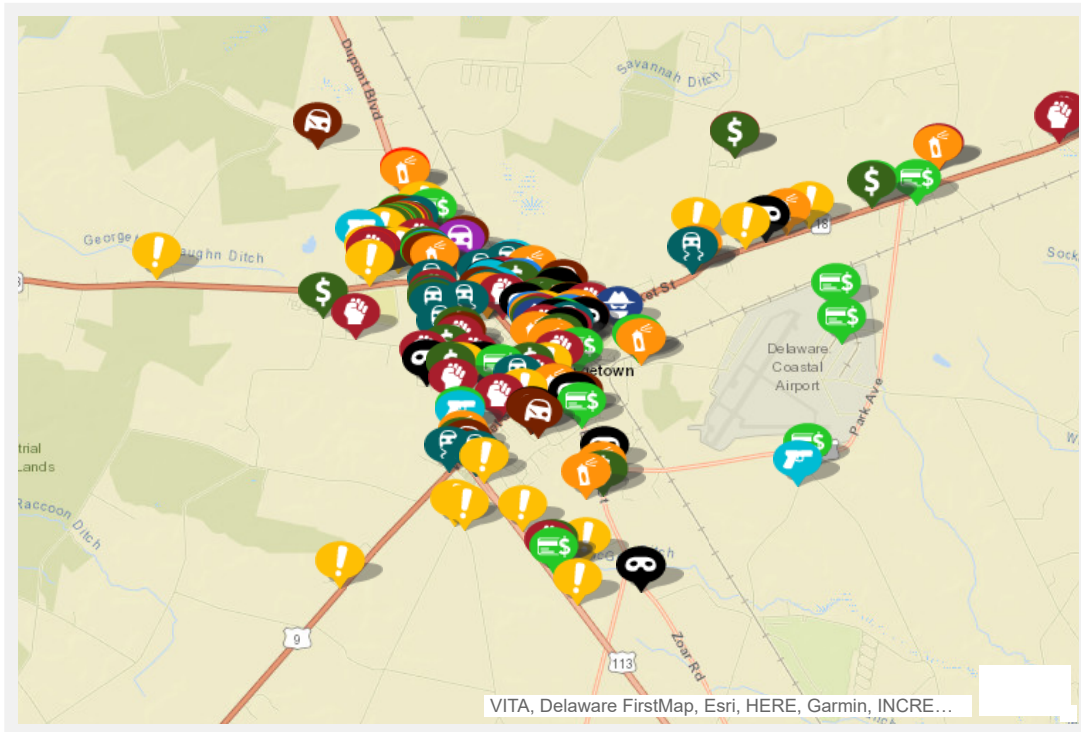
 Print

CrimeMapping.com Map

Sunday, April 14, 2024 through Thursday, October 10, 2024

Showing crime types: Arson, Assault, Burglary, Disturbing the Peace, Drugs / Alcohol Violations, DUI, Fraud, Homicide, Motor Vehicle Theft, Robbery, Sex Crimes, Theft / Larceny, Vandalism, Vehicle Break-In / Theft, Weapons














Show crime report Show crime chart



Grab the bottom/right borders to resize the map or the handle in the bottom right corner.

All representations on this map are distributed and transmitted "AS IS" without warranties of any kind, either express or implied including without limitation, warranties of title or implied warranties of merchantability or fitness for a particular purpose. In no event shall CrimeMapping.COM become liable to users of these data for any loss or damages, consequential or otherwise, including but not limited to time, money, goodwill, arising from the use, operation or modification of the data. The visual presentation of data is being provided strictly as a courtesy, not as an obligation to its users.

Crime Report

Type	Description	Incident #	Location	Agency	Date
	LARCENY/FROM BUILDING	8124007216	200 BLOCK DUNBARTON APTS	Georgetown Police	10/7/2024 11:46 AM
	CARRYING A CONCEALED DEADLY WEAPON/DEADLY INSTRUMENT/CCDW/CCDI		DUPONT S BLVD & WALTER ST	Delaware State Police	10/6/2024 12:42 PM
	SIMPLE ASSAULT/POLICE OFFICER/OTHER ASSAULTS/NON-AGGRAVATED	8124007100	20500 BLOCK N DUPONT BLVD	Georgetown Police	10/3/2024 5:40 AM
	DAMAGE/BUSINESS PROPERTY		20200 BLOCK N DUPONT BLVD	Delaware State Police	9/30/2024 12:15 PM
	OFFENSIVE TOUCHING/OTHER ASSAULTS/NON-AGGRAVATED	8124007026	21600 BLOCK SW BIDEN AVE	Georgetown Police	9/29/2024 10:41 PM
	DRIVING UNDER THE INFLUENCE	8124007005	ON JACQUELINE DRIVE 27.81 FEET NORTH WEST FROM WEST NORTH	Georgetown Police	9/29/2024 1:50 AM
	DRIVING UNDER THE INFLUENCE	8124007002	ON DOUGLAS STREET 477.19 FEET NORTH EAST FROM NORTH RACE S	Georgetown Police	9/29/2024 12:56 AM
	DISORDERLY CONDUCT/LIQUOR INVOLVEMENT	8124006996	PEPPER NE ST & TERRACE AVE	Georgetown Police	9/28/2024 9:03 PM
	DAMAGE/PRIVATE PROPERTY	8124006966	PEPPER ST & KIMMEY ST	Georgetown Police	9/28/2024 5:25 AM
	DRIVING UNDER THE INFLUENCE	8124006944	ON W. MARKET STREET US9 35.38 FEET SOUTH WEST FROM ROBINSON	Georgetown Police	9/27/2024 6:05 PM
	LARCENY/FROM BUILDING	8124006945	100 BLOCK N NORTH ST	Georgetown Police	9/27/2024 5:12 PM
	DISORDERLY CONDUCT/UNRELATED TO LIQUOR	8124006941	FRONT ST & PINE ST	Georgetown Police	9/27/2024 3:02 PM
	BURGLARY/FORCED ENTRY/FREE TEXT NONRESIDENCE	8124006928	200 BLOCK NW MARGARET ST	Georgetown Police	9/27/2024 6:12 AM
	DRIVING UNDER THE INFLUENCE	8124006866	ON LEWES-GEORGETOWN HIGHWAY US9 46.31 FEET SOUTH WEST FROM	Georgetown Police	9/25/2024 4:12 AM
	OFFENSIVE TOUCHING/OTHER ASSAULTS/NON-AGGRAVATED	8124006857	21600 BLOCK SW BIDEN AVE	Georgetown Police	9/24/2024 9:33 PM
	LARCENY/SHOPLIFTING	8124006833	20500 BLOCK DUPONT BLVD	Georgetown Police	9/24/2024 9:37 AM
	DAMAGE/BUSINESS PROPERTY		20200 BLOCK N DUPONT BLVD	Delaware State Police	9/22/2024 1:41 PM
	DRIVING UNDER THE INFLUENCE		ON SOUTHBOUND DUPONT BOULEVARD US113 159.71 FEET NORTH FROM	Delaware State Police	9/22/2024 12:17 AM
	DAMAGE/PRIVATE PROPERTY	8124006694	100 BLOCK NW BEDFORD ST	Georgetown Police	9/19/2024 5:12 PM
	AGGRAVATED ASSAULT/NON-FAMILY FIREARM	8124006683	20300 BLOCK W ENNIS ST	Georgetown Police	9/19/2024 9:10 AM
	LARCENY/SHOPLIFTING	8124006682	20900 BLOCK N DUPONT BLVD	Georgetown Police	9/19/2024 9:03 AM
	DAMAGE/PRIVATE PROPERTY	8124006659	500 BLOCK E WEST DR	Georgetown Police	9/18/2024 1:22 PM



Type	Description	Incident #	Location	Agency	Date
	HARASSING COMMUNICATION/PHONE/WIRE/M... ONLY		22400 BLOCK E LEWES GEORGETOWN HWY	Delaware State Police	9/16/2024 8:12 AM
	DRIVING UNDER THE INFLUENCE	8124006586	ON W. MARKET STREET US9 738.21 FEET SOUTH WEST FROM DUPONT	Georgetown Police	9/15/2024 11:28 PM
	DRIVING UNDER THE INFLUENCE	8124006562	ON PLEASANT STREET 246.46 FEET SOUTH EAST FROM BRAMHALL ST	Georgetown Police	9/15/2024 1:02 AM
	INTIMIDATION/RECKLESS ENDANGER/TERRORISTIC THREAT/HARASSMENT/OTHER ASSAULTS/NON-AGGRAVATED	8124006549	300 BLOCK NW RAILROAD AVE	Georgetown Police	9/14/2024 12:14 PM
	DRIVING UNDER THE INFLUENCE	8124006527	ON NORTHBOUND DUPONT BOULEVARD US113 99.94 FEET NORTH FROM	Georgetown Police	9/13/2024 9:09 PM
	HARASSING COMMUNICATION/PHONE/WIRE/M... ONLY		22700 BLOCK SW E. TRAP POND RD	Delaware State Police	9/12/2024 3:42 PM
	INTIMIDATION/RECKLESS ENDANGER/TERRORISTIC THREAT/HARASSMENT/OTHER ASSAULTS/NON-AGGRAVATED	8124006416	400 BLOCK NE E. MARKET ST	Georgetown Police	9/10/2024 3:19 PM
	BURGLARY/NO FORCED ENTRY/FREE TEXT	8124006403	100 BLOCK W WINGATE DR	Georgetown Police	9/10/2024 5:16 AM
	DAMAGE/PRIVATE PROPERTY		22300 BLOCK E LEWES GEORGETOWN HWY	Delaware State Police	9/9/2024 11:18 PM
	DAMAGE/PRIVATE PROPERTY	8124006377	000 BLOCK E COLLEGE PARK LA	Georgetown Police	9/9/2024 4:00 PM
	DAMAGE/PRIVATE PROPERTY		20100 BLOCK NE SHINGLE POINT RD	Delaware State Police	9/7/2024 4:31 PM
	DRIVING UNDER THE INFLUENCE		ON NORTHBOUND DUPONT BOULEVARD US113 79.19 FEET SOUTH FROM	Delaware State Police	9/6/2024 11:57 PM
	CARRYING PROHIBITED		800 BLOCK LCPL GEORGE E PARTIN WAY	Delaware State Police	9/5/2024 9:00 AM
	LARCENY/SHOPLIFTING	8124006225	20900 BLOCK N DUPONT BLVD	Georgetown Police	9/4/2024 11:42 AM
	LARCENY/FROM VEHICLE/NOT ATTACHED	8124006134	000 BLOCK NE CARRIAGE LA	Georgetown Police	9/1/2024 7:59 AM
	LARCENY/FROM VEHICLE/NOT ATTACHED	8124006130	300 BLOCK NW ALBURY AVE	Georgetown Police	9/1/2024 1:32 AM
	AGGRAVATED ASSAULT/NON-FAMILY STRONG-ARM/HANDS/FIST/FEET	8124006106	21600 BLOCK SW BIDEN AVE	Georgetown Police	8/31/2024 11:20 AM
	THEFT/FALSE PRETENSE OR PROMISE		23600 BLOCK SALISBURY LA	Delaware State Police	8/28/2024 2:35 PM
	DRIVING UNDER THE INFLUENCE		ON SOUTHBOUND DUPONT BOULEVARD US113 59.82 FEET NORTH WEST	Delaware State Police	8/26/2024 11:04 PM
	DRIVING UNDER THE INFLUENCE		ON NORTHBOUND DUPONT BOULEVARD US113 353.50 FEET SOUTH FROM	Delaware State Police	8/25/2024 9:10 PM

Type	Description	Incident #	Location	Agency	Date
	INTIMIDATION/RECKLESS ENDANGER/TERRORISTIC THREAT/HARASSMENT/OTHER ASSAULTS/NON-AGGRAVATED	8124005927	1700 BLOCK DUNBARTON APTS	Georgetown Police	8/25/2024 5:09 PM
	BURGLARY/FORCED ENTRY/NONRESIDENCE	8124005918	100 BLOCK SW MARKET ST	Georgetown Police	8/25/2024 7:59 AM
	LARCENY/FROM VEHICLE/NOT ATTACHED	8124005907	000 BLOCK E COLLEGE PARK LA	Georgetown Police	8/24/2024 3:38 PM
	LIQUOR/UNDERAGE POSSESSION	8124005904	000 BLOCK SE KIMMEY ST	Georgetown Police	8/24/2024 1:02 PM
	DAMAGE/PUBLIC PROPERTY	8124005877	300 BLOCK E RAILROAD AVE	Georgetown Police	8/23/2024 3:50 PM
	DRIVING UNDER THE INFLUENCE/LIQUOR	8124005803	BEDFORD NW ST & RUST AVE	Georgetown Police	8/20/2024 9:22 PM
	OFFENSIVE TOUCHING/OTHER ASSAULTS/NON-AGGRAVATED	8124005795	21600 BLOCK W BIDEN AVE	Georgetown Police	8/20/2024 3:47 PM
	LARCENY/SHOPLIFTING	8124005772	20500 BLOCK N DUPONT BLVD	Georgetown Police	8/19/2024 4:44 PM
	SIMPLE ASSAULT/NON-FAMILY/OTHER ASSAULTS/NON-AGGRAVATED	8124005769	400 BLOCK SE BEDFORD ST	Georgetown Police	8/19/2024 2:42 PM
	LARCENY/FROM BUILDING	8124005763	100 BLOCK NW RACE ST	Georgetown Police	8/19/2024 11:20 AM
	DAMAGE/PRIVATE PROPERTY	8124005761	100 BLOCK SW ADAMS ST	Georgetown Police	8/19/2024 9:24 AM
	DAMAGE/BUSINESS PROPERTY		20200 BLOCK N DUPONT BLVD	Delaware State Police	8/18/2024 12:06 PM
	BURGLARY/NO FORCED ENTRY/NONRESIDENCE		22200 BLOCK E LEWES GEORGETOWN HWY	Delaware State Police	8/18/2024 9:16 AM
	LARCENY/FROM VEHICLE/NOT ATTACHED	8124005697	200 BLOCK NE GRAMMAR AVE	Georgetown Police	8/16/2024 7:22 AM
	LARCENY/FROM VEHICLE/NOT ATTACHED	8124005694	000 BLOCK NW KING ST	Georgetown Police	8/16/2024 6:31 AM
	FRAUD/ILLEGAL USE OF CREDIT CARDS		21500 BLOCK W BALTIMORE AVE	Delaware State Police	8/14/2024 8:28 AM
	BURGLARY/FORCED ENTRY/RESIDENCE		21900 BLOCK ZOAR RD	Delaware State Police	8/8/2024 12:23 PM
	DRIVING UNDER THE INFLUENCE		ON SOUTHBOUND DUPONT BOULEVARD US113 204.40 FEET SOUTH FROM	Delaware State Police	8/4/2024 4:59 AM
	IMPERSONATION		DUPONT S BLVD & WALTER ST	Delaware State Police	8/4/2024 1:31 AM
	DRIVING UNDER THE INFLUENCE		ON SOUTHBOUND DUPONT BOULEVARD US113 85.47 FEET NORTH FROM	Delaware State Police	8/2/2024 10:48 PM
	LARCENY/FROM BUILDING	8124005372	20900 BLOCK S DUPONT BLVD	Georgetown Police	8/2/2024 6:12 PM
	LARCENY/SHOPLIFTING	8124005209	21000 BLOCK NE ARROW SAFETY RD	Georgetown Police	7/27/2024 8:19 PM
	LARCENY/SHOPLIFTING	8124005191	500 BLOCK E COLLEGE PARK LA	Georgetown Police	7/27/2024 9:57 AM
	IMPERSONATION		WOODS BRANCH NE RD & CEDAR LA	Delaware State Police	7/27/2024 7:14 AM

Type	Description	Incident #	Location	Agency	Date
	INTIMIDATION/RECKLESS ENDANGER/TERRORISTIC THREAT/HARASSMENT/OTHER ASSAULTS/NON-AGGRAVATED		32000 BLOCK SW LIGHT ST	Delaware State Police	7/25/2024 9:45 PM
	CARRYING A CONCEALED DEADLY WEAPON/DEADLY INSTRUMENT/CCDW/CCDI	8124005137	N. BEDFORD SE ST & NORTH ST	Georgetown Police	7/25/2024 6:20 PM
	LARCENY/SHOPLIFTING	8124005102	20500 BLOCK N DUPONT BLVD	Georgetown Police	7/24/2024 1:36 AM
	INTIMIDATION/RECKLESS ENDANGER/TERRORISTIC THREAT/HARASSMENT/OTHER ASSAULTS/NON-AGGRAVATED		32000 BLOCK LIGHT ST	Delaware State Police	7/19/2024 10:52 PM
	LARCENY/FROM BUILDING	8124004941	000 BLOCK W COLLEGE PARK LA	Georgetown Police	7/18/2024 3:23 PM
	DAMAGE/BUSINESS PROPERTY	8124004926	000 BLOCK W BRIDGEVILLE RD	Georgetown Police	7/18/2024 9:07 AM
	THEFT/FALSE PRETENSE OR PROMISE		21300 BLOCK CEDAR CREEK AVE	Delaware State Police	7/18/2024 8:45 AM
	LARCENY/FROM ALL OTHER YARDS		22200 BLOCK LESTER LA	Delaware State Police	7/18/2024 6:13 AM
	LARCENY/FROM BUILDING	8124004909	20700 BLOCK S DUPONT BLVD	Georgetown Police	7/17/2024 10:25 AM
	FRAUD BY WIRE	8124004792	21000 BLOCK SE DUPONT BLVD	Georgetown Police	7/12/2024 12:10 PM
	HARASSING COMMUNICATION/PHONE/WIRE/M... ONLY		22400 BLOCK E LEWES GEORGETOWN HWY	Delaware State Police	7/12/2024 5:07 AM
	THEFT/FALSE PRETENSE OR PROMISE	8124004765	000 BLOCK NE CHESTNUT ST	Georgetown Police	7/11/2024 3:19 PM
	LARCENY/FROM VEHICLE/NOT ATTACHED		16900 BLOCK WILSON HILL RD	Delaware State Police	7/9/2024 1:18 PM
	CARRYING PROHIBITED	8124004692	500 BLOCK DOUGLAS ST	Georgetown Police	7/9/2024 8:27 AM
	LARCENY/SHOPLIFTING	8124004679	000 BLOCK GEORGETOWN PLZ	Georgetown Police	7/8/2024 5:24 PM
	HARASSING COMMUNICATION/PHONE/WIRE/M... ONLY		19100 BLOCK NE COUNTY SEAT HWY	Delaware State Police	7/7/2024 6:38 AM
	LARCENY/FROM BUILDING	8124004572	20700 BLOCK N DUPONT BLVD	Georgetown Police	7/4/2024 6:38 PM
	SIMPLE ASSAULT/NON-FAMILY/OTHER ASSAULTS/NON-AGGRAVATED	8124004440	DOUGLAS NE ST & RACE ST	Georgetown Police	6/30/2024 1:42 PM
	BURGLARY/FORCED ENTRY/FREE TEXT NONRESIDENCE	8124004438	DOUGLAS NE ST & RACE ST	Georgetown Police	6/30/2024 12:33 PM
	LARCENY/SHOPLIFTING	8124004437	500 BLOCK E COLLEGE PARK LA	Georgetown Police	6/30/2024 12:25 PM
	DAMAGE/PRIVATE PROPERTY	8124004434	24000 BLOCK N CRAB APPLE CT	Georgetown Police	6/30/2024 3:08 AM
	SIMPLE ASSAULT/NON-FAMILY/OTHER ASSAULTS/NON-AGGRAVATED	8124004391	21000 BLOCK N DUPONT BLVD	Georgetown Police	6/28/2024 7:46 PM


Type	Description	Incident #	Location	Agency	Date
	SIMPLE ASSAULT/NON-FAMILY/OTHER ASSAULTS/NON-AGGRAVATED		20100 BLOCK NE SHINGLE POINT RD	Delaware State Police	6/23/2024 7:51 AM
	LARCENY/SHOPLIFTING	8124004191	COLLEGE PARK E LA & CARMEAN WAY	Georgetown Police	6/21/2024 9:16 PM
	FRAUD/SWINDLE/FLIMFLAM		22700 BLOCK W LEWES GEORGETOWN HWY	Delaware State Police	6/21/2024 2:23 PM
	LARCENY/FROM VEHICLE/NOT ATTACHED	8124004130	1100 BLOCK DUNBARTON APTS	Georgetown Police	6/19/2024 12:10 PM
	OFFENSIVE TOUCHING/OTHER ASSAULTS/NON-AGGRAVATED	8124004109	21600 BLOCK W BIDEN AVE	Georgetown Police	6/18/2024 5:25 PM
	DISORDERLY CONDUCT/UNRELATED TO LIQUOR	8124004081	22800 BLOCK NW DUPONT BLVD	Georgetown Police	6/17/2024 1:04 PM
	AGGRAVATED ASSAULT/NON-FAMILY KNIFE/CUTTING INSTRUMENT	8124004044	DEPOT NE ST & RACE ST	Georgetown Police	6/16/2024 4:22 AM
	LARCENY/FROM ALL OTHER YARDS	8124003989	COLLEGE PARK W LA & DUPONT BLVD	Georgetown Police	6/13/2024 3:31 PM
	INTIMIDATION/RECKLESS ENDANGER/TERRORISTIC THREAT/HARASSMENT/OTHER ASSAULTS/NON-AGGRAVATED		22200 BLOCK LESTER LA	Delaware State Police	6/12/2024 6:44 PM
	SIMPLE ASSAULT/NON-FAMILY/OTHER ASSAULTS/NON-AGGRAVATED	8124003963	000 BLOCK W COLLEGE PARK LA	Georgetown Police	6/12/2024 4:51 PM
	FRAUD/SWINDLE/FLIMFLAM	8124003940	200 BLOCK SW WILSON ST	Georgetown Police	6/11/2024 7:24 PM
	LARCENY/FROM BUILDING	8124003918	000 BLOCK E COLLEGE PARK LA	Georgetown Police	6/10/2024 7:33 PM
	FRAUD/SWINDLE/FLIMFLAM	8124003906	20700 BLOCK PROFESSIONAL PARK CIR	Georgetown Police	6/10/2024 12:04 PM
	OFFENSIVE TOUCHING/OTHER ASSAULTS/NON-AGGRAVATED	8124003905	000 BLOCK SW PINE ST	Georgetown Police	6/10/2024 11:57 AM
	LARCENY/FROM ALL OTHER YARDS	8124003886	000 BLOCK E COLLEGE PARK LA	Georgetown Police	6/9/2024 4:11 PM
	THEFT/OTHER MOTOR VEHICLE	8124003807	000 BLOCK NE CARRIAGE LA	Georgetown Police	6/7/2024 9:44 AM
	DISORDERLY CONDUCT/UNRELATED TO LIQUOR	8124003797	600 BLOCK R WILSON LOOP	Georgetown Police	6/6/2024 5:25 PM
	DAMAGE/PUBLIC PROPERTY	8124003788	E. MARKET ST & CHERRY LA	Georgetown Police	6/6/2024 10:59 AM
	THEFT/FALSE PRETENSE OR PROMISE	8124003786	COLLEGE PARK E LA & CARMEAN WAY	Georgetown Police	6/6/2024 9:56 AM
	LARCENY/SHOPLIFTING	8124003779	500 BLOCK E COLLEGE PARK LA	Georgetown Police	6/6/2024 8:07 AM
		8124003761	100 BLOCK SW W. MARKET ST	Georgetown Police	6/5/2024 10:45 AM
	LARCENY/BICYCLES	8124003758	DUPONT N BLVD & BRAMHALL ST	Georgetown Police	6/5/2024 8:28 AM
	LARCENY/BICYCLES	8124003728	19300 BLOCK N CITIZENS BLVD	Georgetown Police	6/3/2024 10:12 PM
	DISORDERLY CONDUCT/UNRELATED TO LIQUOR	8124003710	COLLEGE PARK W LA & DUPONT BLVD	Georgetown Police	6/3/2024 11:10 AM

Type	Description	Incident #	Location	Agency	Date
	FRAUD/SWINDLE/FLIMFLAM	8124003693	100 BLOCK NW RAILROAD AVENUE EAST	Georgetown Police	6/2/2024 7:13 PM
	DISORDERLY CONDUCT/UNRELATED TO LIQUOR	8124003688	20300 BLOCK N SAND HILL RD	Georgetown Police	6/2/2024 12:15 PM
	SIMPLE ASSAULT/NON-FAMILY/OTHER ASSAULTS/NON-AGGRAVATED	8124003683	100 BLOCK NW RACE ST	Georgetown Police	6/2/2024 12:58 AM
	DAMAGE/PUBLIC PROPERTY	8124003672	KING SE ST & COOPER ALY	Georgetown Police	6/1/2024 1:16 PM
	LARCENY/FROM VEHICLE/NOT ATTACHED	8124003669	JACQUELINE NW DR & NORTH ST	Georgetown Police	6/1/2024 10:23 AM
	SIMPLE ASSAULT/NON-FAMILY/OTHER ASSAULTS/NON-AGGRAVATED	8124003668	20700 BLOCK N DUPONT BLVD	Georgetown Police	6/1/2024 9:23 AM
	SIMPLE ASSAULT/NON-FAMILY/OTHER ASSAULTS/NON-AGGRAVATED	8124003657	20700 BLOCK S DUPONT BLVD	Georgetown Police	5/31/2024 6:35 PM
	LARCENY/SHOPLIFTING	8124003653	COLLEGE PARK E LA & CARMEAN WAY	Georgetown Police	5/31/2024 4:49 PM
	INTIMIDATION/RECKLESS ENDANGER/TERRORISTIC THREAT/HARASSMENT/OTHER ASSAULTS/NON-AGGRAVATED	8124003622	21000 BLOCK NE ARROW SAFETY RD	Georgetown Police	5/30/2024 2:46 PM
	LARCENY/SHOPLIFTING	8124003620	20500 BLOCK DUPONT BLVD	Georgetown Police	5/30/2024 11:09 AM
	HARASSING COMMUNICATION/PHONE/WIRE/M... ONLY	8124003617	22800 BLOCK SE DUPONT BLVD	Georgetown Police	5/30/2024 10:19 AM
	LARCENY/FROM ALL OTHER YARDS	8124003595	PEPPER SW ST & TERRACE AVE	Georgetown Police	5/29/2024 6:58 AM
	LARCENY/SHOPLIFTING	8124003583	000 BLOCK W COLLEGE PARK LA	Georgetown Police	5/28/2024 7:20 PM
	SIMPLE ASSAULT/NON-FAMILY/OTHER ASSAULTS/NON-AGGRAVATED	8124003579	PINE SW ST & GARDINER AVE	Georgetown Police	5/28/2024 3:25 PM
	LARCENY/SHOPLIFTING	8124003576	000 BLOCK E COLLEGE PARK LA	Georgetown Police	5/28/2024 2:33 PM
	LARCENY/FROM BUILDING	8124003557	20500 BLOCK N DUPONT BLVD	Georgetown Police	5/27/2024 7:41 PM
	IMPERSONATION	8124003531	20500 BLOCK N DUPONT BLVD	Georgetown Police	5/26/2024 8:47 AM
	DISORDERLY CONDUCT/LIQUOR INVOLVEMENT	8124003500	20500 BLOCK DUPONT BLVD	Georgetown Police	5/25/2024 12:30 AM
	LARCENY/FROM BUILDING	8124003458	KING NW ST & ROSA ST	Georgetown Police	5/23/2024 8:24 PM
	LARCENY/FROM BUILDING	8124003452	000 BLOCK W COLLEGE PARK LA	Georgetown Police	5/23/2024 12:51 PM
	OFFENSIVE TOUCHING/OTHER ASSAULTS/NON-AGGRAVATED	8124003435	21600 BLOCK W BIDEN AVE	Georgetown Police	5/22/2024 4:42 PM
	HARASSING COMMUNICATION/PHONE/WIRE/M... ONLY	8124003427	DEPOT SW ST & LAYTON ST	Georgetown Police	5/22/2024 12:29 PM

Type	Description	Incident #	Location	Agency	Date
	SIMPLE ASSAULT/NON-FAMILY/OTHER ASSAULTS/NON-AGGRAVATED	8124003421	21600 BLOCK SW BIDEN AVE	Georgetown Police	5/22/2024 8:26 AM
	FRAUD BY WIRE	8124003409	000 BLOCK N BOOKER ST	Georgetown Police	5/21/2024 6:49 PM
	LARCENY/FROM VEHICLE/NOT ATTACHED	8124003407	20500 BLOCK N DUPONT BLVD	Georgetown Police	5/21/2024 4:54 PM
	LARCENY/SHOPLIFTING	8124003386	21000 BLOCK NE ARROW SAFETY RD	Georgetown Police	5/21/2024 7:26 AM
	DAMAGE/PRIVATE PROPERTY	8124003384	DUPONT N BLVD & W. MARKET ST	Georgetown Police	5/21/2024 6:48 AM
	BURGLARY/NO FORCED ENTRY/RESIDENCE	8124003381	500 BLOCK NW BEDFORD ST	Georgetown Police	5/21/2024 12:49 AM
	DISORDERLY CONDUCT/UNRELATED TO LIQUOR	8124003375	COLLEGE PARK E LA & CARMEAN WAY	Georgetown Police	5/20/2024 9:00 PM
	LARCENY/BICYCLES	8124003367	100 BLOCK SW MARKET ST	Georgetown Police	5/20/2024 3:45 PM
	LARCENY/FROM VEHICLE/NOT ATTACHED	8124003342	000 BLOCK COLLEGE PARK DR	Georgetown Police	5/19/2024 2:54 PM
	FRAUD/ILLEGAL USE OF CREDIT CARDS	8124003338	000 BLOCK COLLEGE PARK DR	Georgetown Police	5/19/2024 2:30 PM
	DISORDERLY CONDUCT/UNRELATED TO LIQUOR		21100 BLOCK N WOODS LA	Delaware State Police	5/18/2024 11:01 AM
	CARRYING PROHIBITED	8124003319	20500 BLOCK DUPONT	Georgetown Police	5/18/2024 10:10 AM
	OFFENSIVE TOUCHING/OTHER ASSAULTS/NON-AGGRAVATED	8124003300	21600 BLOCK SW BIDEN AVE	Georgetown Police	5/17/2024 2:42 PM
	LARCENY/FROM VEHICLE/NOT ATTACHED	8124003256	GEORGETOWN NW PLZ & OLD LAUREL RD	Georgetown Police	5/16/2024 12:10 AM
	DISORDERLY CONDUCT/UNRELATED TO LIQUOR	8124003249	21000 BLOCK ARROW SAFETY RD	Georgetown Police	5/15/2024 1:38 PM
	OFFENSIVE TOUCHING/OTHER ASSAULTS/NON-AGGRAVATED	8124003227	21600 BLOCK SW BIDEN AVE	Georgetown Police	5/14/2024 1:47 PM
	BURGLARY/NO FORCED ENTRY/RESIDENCE	8124003222	000 BLOCK NW KING ST	Georgetown Police	5/14/2024 8:44 AM
	LARCENY/FROM BUILDING	8124003204	000 BLOCK SW NORTH ST	Georgetown Police	5/13/2024 1:34 PM
	DAMAGE/PRIVATE PROPERTY	8124003194	000 BLOCK SW NORTH ST	Georgetown Police	5/12/2024 6:18 PM
	AGGRAVATED ASSAULT/NON-FAMILY STRONG-ARM/HANDS/FIST/FEET	8124003174	EDWARD NE ST & MARGARET ST	Georgetown Police	5/11/2024 8:01 PM
	OFFENSIVE TOUCHING/OTHER ASSAULTS/NON-AGGRAVATED	8124003140	RAILROAD AVENUE SE WEST & E. MARKET ST	Georgetown Police	5/10/2024 12:50 PM
	BURGLARY/NO FORCED ENTRY/RESIDENCE	8124003116	KING NW ST & STRAWBERRY ALY	Georgetown Police	5/9/2024 3:17 PM
	LARCENY/FROM MAIL FROM ALL OTHER YARDS	8124003112	KIMMEY NW ST & CEDAR ST	Georgetown Police	5/9/2024 12:42 PM
	DISORDERLY CONDUCT/UNRELATED TO LIQUOR	8124003111	21700 BLOCK ROTH AVE	Georgetown Police	5/9/2024 11:52 AM
	LARCENY/VEHICLE PARTS/FROM AUTO/ATTACHED	8124003092	400 BLOCK BEDFORD ST	Georgetown Police	5/8/2024 3:20 PM
	DAMAGE/BUSINESS PROPERTY	8124003087	BEDFORD S ST & CRAB APPLE	Georgetown Police	5/8/2024 11:35 AM

Type	Description	Incident #	Location	Agency	Date
	BURGLARY/FORCED ENTRY/FREE TEXT NONRESIDENCE	8124003080	000 BLOCK SE LAYTON ST	Georgetown Police	5/7/2024 9:03 PM
	LARCENY/FROM VEHICLE/NOT ATTACHED	8124003079	000 BLOCK W COLLEGE PARK LA	Georgetown Police	5/7/2024 8:54 PM
	DISORDERLY CONDUCT/UNRELATED TO LIQUOR	8124003077	22300 BLOCK SE DUPONT BLVD	Georgetown Police	5/7/2024 7:31 PM
	INTIMIDATION/RECKLESS ENDANGER/TERRORISTIC THREAT/HARASSMENT/OTHER ASSAULTS/NON-AGGRAVATED	8124003068	100 BLOCK E TRANQUILITY LA	Georgetown Police	5/7/2024 12:17 PM
	INTIMIDATION/RECKLESS ENDANGER/TERRORISTIC THREAT/HARASSMENT/OTHER ASSAULTS/NON-AGGRAVATED	8124003065	000 BLOCK E COLLEGE PARK LA	Georgetown Police	5/7/2024 9:00 AM
	HARASSING COMMUNICATION/PHONE/WIRE/M... ONLY		22700 BLOCK SE PARKER RD	Delaware State Police	5/7/2024 5:39 AM
	LARCENY/FROM BUILDING	8124003052	500 BLOCK E COLLEGE PARK LA	Georgetown Police	5/6/2024 3:30 PM
		8124003053	300 BLOCK NE ROSA ST	Georgetown Police	5/6/2024 3:28 PM
	ROBBERY/CARJACKING/GUN RESIDENCE	8124003041	100 BLOCK SE RACE ST	Georgetown Police	5/6/2024 11:12 AM
	LARCENY/SHOPLIFTING	8124003040	500 BLOCK E COLLEGE PARK LA	Georgetown Police	5/6/2024 11:01 AM
	DRIVING UNDER THE INFLUENCE	8124003035	ON LEWES-GEORGETOWN HIGHWAY US9 103.07 FEET SOUTH WEST FROM	Georgetown Police	5/6/2024 1:30 AM
	OFFENSIVE TOUCHING/OTHER ASSAULTS/NON-AGGRAVATED	8124003033	21600 BLOCK W BIDEN AVE	Georgetown Police	5/5/2024 7:28 PM
	DAMAGE/PUBLIC PROPERTY	8124003000	THE SE CIR & THE CIR	Georgetown Police	5/5/2024 9:00 AM
	DRIVING UNDER THE INFLUENCE	8124003016	ON E. MARKET STREET US9 83.17 FEET NORTH EAST FROM RAILROAD	Georgetown Police	5/5/2024 7:51 AM
	DISORDERLY CONDUCT/UNRELATED TO LIQUOR	8124002993	EDWARD E ST & DUPONT BLVD	Georgetown Police	5/4/2024 1:01 AM
	OFFENSIVE TOUCHING/OTHER ASSAULTS/NON-AGGRAVATED	8124002992	21600 BLOCK W BIDEN AVE	Georgetown Police	5/3/2024 10:26 PM
	FRAUD/ILLEGAL USE OF CREDIT CARDS	8124002991	FRONT NW ST & BEDFORD ST	Georgetown Police	5/3/2024 9:01 PM
	SIMPLE ASSAULT/NON-FAMILY/OTHER ASSAULTS/NON-AGGRAVATED	8124002988	COLLEGE PARK W LA & DUPONT BLVD	Georgetown Police	5/3/2024 5:17 PM
	DISORDERLY CONDUCT/LIQUOR INVOLVEMENT	8124002980	200 BLOCK NW RACE ST	Georgetown Police	5/3/2024 1:39 PM
	LARCENY/FROM BUILDING	8124002944	21600 BLOCK SW BIDEN AVE	Georgetown Police	5/2/2024 5:04 PM
	DAMAGE/PUBLIC PROPERTY	8124002932	000 BLOCK KING ST	Georgetown Police	5/2/2024 8:41 AM
	OFFENSIVE TOUCHING/OTHER ASSAULTS/NON-AGGRAVATED	8124002893	RACE SE ST & DOUGLAS ST	Georgetown Police	4/30/2024 10:30 PM
	BURGLARY/NO FORCED ENTRY/RESIDENCE	8124002891	200 BLOCK NW KING ST	Georgetown Police	4/30/2024 8:49 PM

Type	Description	Incident #	Location	Agency	Date
	LARCENY/FROM BUILDING	8124002851	20900 BLOCK N DUPONT BLVD	Georgetown Police	4/29/2024 7:40 PM
	DISORDERLY CONDUCT/UNRELATED TO LIQUOR	8124002840	300 BLOCK W COLLEGE PARK LA	Georgetown Police	4/29/2024 2:34 PM
	OFFENSIVE TOUCHING/OTHER ASSAULTS/NON-AGGRAVATED	8124002837	300 BLOCK NE MARKET ST	Georgetown Police	4/29/2024 1:11 PM
	OFFENSIVE TOUCHING/OTHER ASSAULTS/NON-AGGRAVATED	8124002835	300 BLOCK NE MARKET ST	Georgetown Police	4/29/2024 12:34 PM
	DAMAGE/PRIVATE PROPERTY	8124002830	MARKET NE ST & AIRPORT RD	Georgetown Police	4/29/2024 11:05 AM
	BURGLARY/NO FORCED ENTRY/NONRESIDENCE	8124002810	300 BLOCK NW RACE ST	Georgetown Police	4/28/2024 10:55 AM
	CARRYING A CONCEALED DEADLY WEAPON/DEADLY INSTRUMENT/CCDW/CCDI		WOOD BRANCH RD & WOODS BRANCH RD	Delaware State Police	4/26/2024 10:19 PM
	SIMPLE ASSAULT/NON-FAMILY/OTHER ASSAULTS/NON-AGGRAVATED	8124002728	000 BLOCK W COLLEGE PARK LA	Georgetown Police	4/25/2024 8:44 PM
	CARRYING PROHIBITED	8124002723	500 BLOCK NW BEDFORD ST	Georgetown Police	4/25/2024 4:37 PM
	SIMPLE ASSAULT/NON-FAMILY/OTHER ASSAULTS/NON-AGGRAVATED	8124002657	21600 BLOCK SW BIDEN AVE	Georgetown Police	4/23/2024 8:14 AM
	SIMPLE ASSAULT/NON-FAMILY/OTHER ASSAULTS/NON-AGGRAVATED	8124002651	21600 BLOCK SW BIDEN AVE	Georgetown Police	4/22/2024 8:14 PM
	THEFT/FALSE PRETENSE OR PROMISE	8124002599	000 BLOCK N BOOKER ST	Georgetown Police	4/20/2024 3:35 PM
	BURGLARY/NO FORCED ENTRY/RESIDENCE	8124002592	200 BLOCK NW FRONT ST	Georgetown Police	4/20/2024 2:24 PM
	DAMAGE/BUSINESS PROPERTY	8124002583	100 BLOCK NW RACE ST	Georgetown Police	4/20/2024 6:39 AM
	BURGLARY/NO FORCED ENTRY/RESIDENCE	8124002582	200 BLOCK NE GRAMMAR AVE	Georgetown Police	4/20/2024 4:17 AM
	BURGLARY/FORCED ENTRY/RESIDENCE	8124002568	21400 BLOCK E PARK AVE	Georgetown Police	4/19/2024 5:40 PM
	LARCENY/FROM VEHICLE/NOT ATTACHED	8124002559	200 BLOCK NE PRIMARY AVE	Georgetown Police	4/19/2024 3:43 PM
	LARCENY/FROM VEHICLE/NOT ATTACHED	8124002548	200 BLOCK N BEDFORD ST	Georgetown Police	4/19/2024 7:41 AM
	ROBBERY/CARJACKING/STRONG-ARM MISCELLANEOUS	8124002507	PARSONS LA & PARSONS LA	Georgetown Police	4/17/2024 7:15 PM
	DISORDERLY CONDUCT/UNRELATED TO LIQUOR	8124002498	100 BLOCK NE PINE ST	Georgetown Police	4/17/2024 2:19 PM
	DISORDERLY CONDUCT/UNRELATED TO LIQUOR	8124002484	2100 BLOCK W BIDEN AVE	Georgetown Police	4/17/2024 3:02 AM
	DISORDERLY CONDUCT/UNRELATED TO LIQUOR	8124002467	20700 BLOCK OFFICE CIR	Georgetown Police	4/16/2024 1:57 PM
	OFFENSIVE TOUCHING/OTHER ASSAULTS/NON-AGGRAVATED	8124002458	1000 BLOCK DUNBARTON APTS	Georgetown Police	4/16/2024 6:51 AM
	LARCENY/FROM ALL OTHER YARDS		22400 BLOCK W LEWES GEORGETOWN HWY	Delaware State Police	4/15/2024 5:36 PM

Type	Description	Incident #	Location	Agency	Date
	LARCENY/SHOPLIFTING	8124002434	500 BLOCK E COLLEGE PARK LA	Georgetown Police	4/15/2024 11:54 AM

Georgetown Police Department

10/01/24 – 10/08/24



16

Created by Hermawan
from Noun Project

Collisions



2

Created by Luis Prado
from Noun Project

DUI'S



26

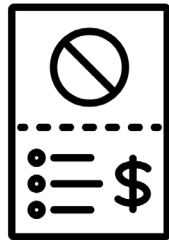
eTickets



181

Created by Pikselan
from Noun Project

Calls for Service



16

Created by Lilsale
from Noun Project

eWarnings



12

Created by Brickclay
from Noun Project

Arrests



5

Created by Made x Made
from Noun Project

Fugitives

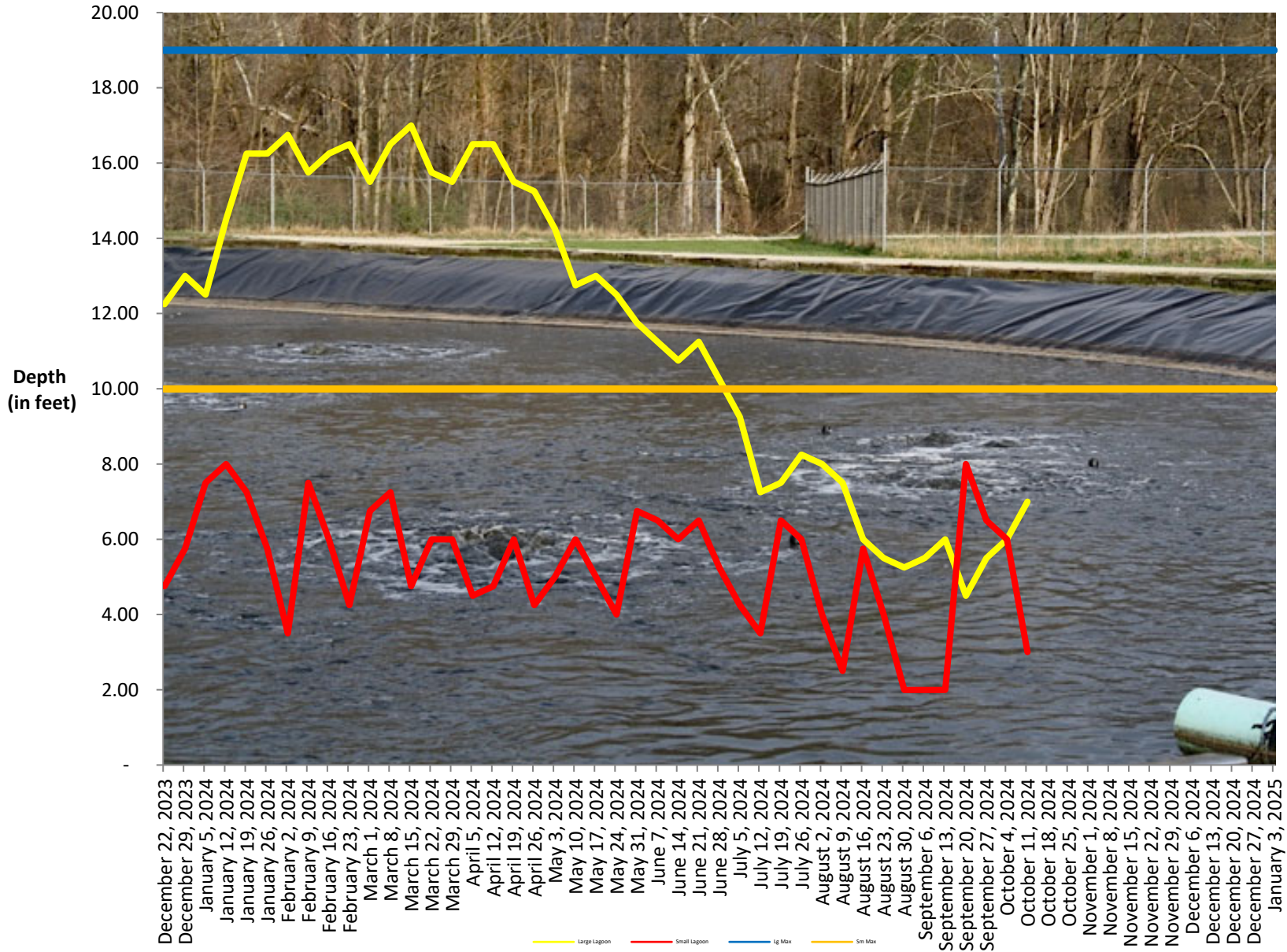


41

Created by Fatemah Manji
from Noun Project

Charges

WWTF Lagoon Depths



2024 Referendum Questions and Answers

<u>Date</u>	<u>Question</u>	<u>Answer</u>
September 23, 2024	What costs has the Town incurred to date?	Appraisal - \$1,600 Initial Feasibility Study - \$70,000 Not yet billed: Bond Counsel, Financial Advisor, and Underwriting (Payment for these items will be covered by the borrowed funds)
September 18, 2024	Have construction documents for the proposed buildings been prepared?	No. What has been prepared is the programmatic needs assessment - based on site-tours, analysis, and documentation of the existing space and facilities; characterization of existing workspace environments, and interviews with staff to define goals and objectives of the project and to understand future employment growth, current deficiencies and space needs.
September 17, 2024	Why is this being rushed?	The Town Council has been aware of and supported moving forward with this project: May 22, 2023 - Executive Session (Barlow, Townsend, Barrett, West) January 8, 2024 - Executive Session (Diaz-Malone, Neal, Townsend, Barrett, West) January 8, 2024 - Regular Meeting (Diaz-Malone, Neal, Townsend, Barrett, West) April 22, 2024 - Executive Session (Diaz-Malone, Neal, Townsend, Barrett, West)
September 17, 2024	Has the land already been purchased or is there an agreement to purchase the land?	The land has not been purchased. There is not an agreement to purchase the land. The land purchase will only take place if the referendum is approved.
September 12, 2024	How are we funding the cost?	The proposed funding for this project is a General Obligation (G.O.) Bond issued by the Town of Georgetown.

2024 Referendum Questions and Answers

<u>Date</u>	<u>Question</u>	<u>Answer</u>
September 12, 2024	How will this affect your taxes?	<i>Information of the potential tax impact is discussed in the August 26, 2024 Public Hearing presentation - slides 24, 25, and 26</i>
September 12, 2024	Is the proposed location the only location option? (Town has many already owned acres)	<i>Information on Town owned properties was discussed at the September 9, 2024 Town Council Meeting - see Site Selection Decision presentation - slide 6.</i>
September 12, 2024	\$18 million- how much of that is cost of land vs buildings?	<i>The requested authorization is not to exceed \$18 Million - once the independent appraisal is completed this will be shared. Efforts are underway to prepare a reasonable estimate of the construction cost.</i>
September 12, 2024	What benefits are there to having these facilities outside of town? (Located west side of 113, not knowing how new upcoming bypass will effect this location)	<i>The proposed location is within the Town Limits. This is also where the growth in population, residential construction, and commercial development, is taking place. The planned Grade Separated Intersection at 18/404 and US 113 will improve access (especially related to crossing over US 113.</i>
September 12, 2024	Why is this being rushed so quickly with no committee being formed for discussion?	<i>There have been several discussions by the Town Council starting in May 2023. This was presented at the September 9, 2024 Town Council Meeting.</i>
September 12, 2024	Has a new date been set for the Special Election?	<i>A new date is anticipated to be set via formal resolution at the October 14, 2024 Town Council Meeting.</i>
September 12, 2024	How can we vote in the Special Election?	<i>Votes can be cast in person or by absentee ballot.</i>
September 12, 2024	How many employees make up the current Public Works Department?	<i>The current Public Works Department is comprised of 12 Employees: Streets & Grounds (3 FT - 1 vacancy) Water (3) Wastewater (5)</i>

2024 Referendum Questions and Answers

<u>Date</u>	<u>Question</u>	<u>Answer</u>
September 9, 2024	Won't it be unsafe for Public Works personnel to cross US 113 for performing tasks?	<i>Public Works is currently crossing US 113 for purposes of maintaining Town properties - this includes the Circle at Carmean Way/University Boulevard/College Park Drive and the Vietnam Veterans Memorial.</i>
September 7, 2024	How was the location selected?	<i>Please refer to the September 9, 2024 Town Council Meeting - this was addressed as Agenda Item number 7 - view on YouTube:</i>
September 7, 2024	How much grant funding is included to offset the cost?	<i>Currently none - the Town will apply for funds and grant opportunities are identified. Please keep in mind grant funds are not guaranteed - many are competitive and based on available funding from the grantor.</i>
September 7, 2024	Can more detail on the financial impact be provided?	<i>Please see the information posted under "Potential Property Tax Implication"</i>
August 26, 2024	What will happen to the existing facilities?	<i>The public works facility will continue to be used (vehicle storage, sand, salt, cold patch, etc.) The police building will need to be evaluated as to remediation (water intrusion, mold, etc.) prior to a final determination being made.</i>
August 26, 2024	When are Informational Sessions being held?	<i>Saturday, September 7, 2024 – 10:00 AM Thursday, September 12, 2024 – 5:00 PM Tuesday, September 17, 2024 – 6:00 PM All sessions will be at Town Hall, 39 The Circle</i>
August 26, 2024	Why can't the Town use Layton-Thompson Park?	<i>This land was acquired through the Land and Water Conservation Trust Fund and subject to State rules and regulations with respect to removing acreage from active recreation use.</i>
August 26, 2024	What is the cost of the land?	<i>The Town is in the process of having an independent appraisal completed.</i>