

# TOWN MANAGER'S WEEKLY REPORT



## UPCOMING MEETINGS & EVENTS ...

- ✓ **CommUNITY Cleanup**: Saturday, October 19, 9:30 AM, Layton Avenue & Depot Street
- ✓ **Delaware League of Local Governments**: Thursday, October 24, 5:30 PM, Cheswold
- ✓ **Town Council Meeting**: Monday, October 28, 7:00 PM, Regular Meeting, Town Hall

## UPDATES FROM DEPARTMENTS

### **Finance**

- As of October 17, the Town has collected:
  - \$1,899,766 (98.4%) of the 2025 annual property tax billing (\$1,932,219)
  - \$460,351 (43.3%) of the October utility billing (\$1,064,980)
    - ✓ H2O Analytics Customer Portal Users (22)
- Processed Payroll, Accounts Receivable
  - Processed 45 payroll records
    - ✓ Coordination of Benefits for Retirees (2)
  - Miscellaneous Billing Invoices generated (3)
  - Cash Receipt Transactions (1413)
- Provided Tax and Utility Information for property settlements and stamped deeds
- Audit documentation provided
  - Workers Compensation
  - State of Delaware Pension
  - Department of Health and Social Services – New Hire
- Provided information to Integra for quote process of 2025 Health Care coverage
- Assisted customers with utility bill and parking ticket questions
- Lead & Copper Rule Service Line requirement next step
  - Preparing notices to property owners with:
    - Unknown Materials service line
    - Galvanized service line
    - Lead service line
- Mayor's reception preparation and planning
- Special Election preparation
- Attended Department of Labor – Delaware Paid Leave Webinar (Laura Givens, Olga Holm)
  - Withholdings begin 1/1/2025

# TOWN MANAGER'S WEEKLY REPORT

---



## **Construction Coordinator**

- Village of College Park
  - Phase 2 of single-family homes inspect sewer main install.
- Utility and Sidewalk inspection
  - Village of College Park lot #50 (Utility)
  - Village of College Park lots #50 and #54 (Sidewalk)
- Certificate of Occupancy
  - 563 Hall Drive
- Miss Utility Locate Summary (copy attached)

## **Police**

- Weekly Code Enforcement statistics updated (copy attached)
- Weekly CrimeMapping Reports (copy attached)
- Weekly Crime Snapshot (copy attached)
- Part I, II, and III Offenses Crime Data (week and year to date) (copy attached)
- Departmental Press Releases issued as warranted

## **Wastewater**

- Lagoon depths: Large Lagoon is 6.00 feet, and Small Lagoon is 5.50 feet
- Met with Paradise plumbing to share prints of sewer laterals
- Had bid openings for pump station upgrades, only 2 bids received, Hopkins Construction and Bearing Construction
- Cleaned nozzles on fields 2, 2z and Goslee at Baxter Farms
- Pulled check valve apart on pump 1 at Del-Tech pump station removed debris and put back together

## **Water**

- Work on Lead and Copper Service Line submitted at 86% completion
- Repaired fire hydrants on Old Park Avenue and Old Laurel Road
- Put two coats of paint on gable ends at the Water plant building at Stevenson Lane
- Trimmed around all fire hydrants throughout town

# TOWN MANAGER'S WEEKLY REPORT



## Planning

- The Oaks at Georgetown Phase 2 – Final Site Plan & Pump Station comments to applicant on October 15
- 220 East Market Street – Minor Subdivision comments to applicant on October 15
- Planning Commission Meeting 10/16/2024:
  - Abundante Vida Worship – Preliminary Site plan **approved**
  - Greenlea Place – Preliminary Site plan **approved**
- Predevelopment Meetings:
  - Lynch's Lane Properties – Residential (October 15)
  - 520 Bramhall Street – Minor Subdivision (October 16)
  - 201 North Railroad Avenue – Mixed Use (residential & business) (October 17)
- Electronic Plan submission – Testing and working with applicants continues. Updating Engineer Stamps. Next support call scheduled for November 13

## Public Works

- Pressure washed Return Day ox grates
- Pavement cut out at Village of College Park repaved
- Started painting curbs along South Bedford Street (north side complete)
- Registered staff up for Disinfection (2) and Filtration (1) Classes
- Trimmed trees to improve camera access around town
- Performed regular maintenance of grass, watered flowers, and bike trail

## TOWN MANAGER'S UPDATE

- Attended Bid Opening for Pump Station Rehabilitation Project (Gene Dvornick, Eric Rust, Kenny Wilson)
- Met with Construction Representative for the Sussex County Family Court Facility regarding street lighting at East Market Street and Layton Avenue (Gene Dvornick, Donald Robinson, Eric Rust, Jeff Ward)
- Provided Georgetown Fire Department with information on financial support FY 2013 through FY 2025
- Participated in DeLea Founders Insurance Trust (DFIT) Special Trustee Meeting
- Followed up with Sussex County Family Court Facility design architect regarding light poles and fixtures specified as part of the project
- Work with Dunbarton Oaks on property line and tax parcel questions (Jamie Craddock, Gene Dvornick, Laura Givens, Jocelyn Huff)
- Started design work on Special Election (Referendum) Mailer

# TOWN MANAGER'S WEEKLY REPORT

---



- Participated in final planning session for CommUNITY Cleanup Day
- Held Circle Advisory Committee Meeting (Lt. Diaz, Gene Dvornick, Laura Givens)
- Followed up on easement question related to Sandhill Fields
- Provided information on General Service Signs as outlined in the Delaware Manual of Uniform Traffic Control Devices (MUTCD)
- Executed Grant Agreement for DWMPG for Water Model update (\$49,000)
- Responded to FHWA questions regarding our Reconnecting Communities Neighborhood Access and Equity (NAE) Grant Agreement
- Finalized Community Development Director position description – plan to begin advertisement in a week
- Monthly Labor Review – September 2024 (copy attached)
- Responded to FOIA requests
- Followed up on code enforcement issues





# TOWN MANAGER'S WEEKLY REPORT

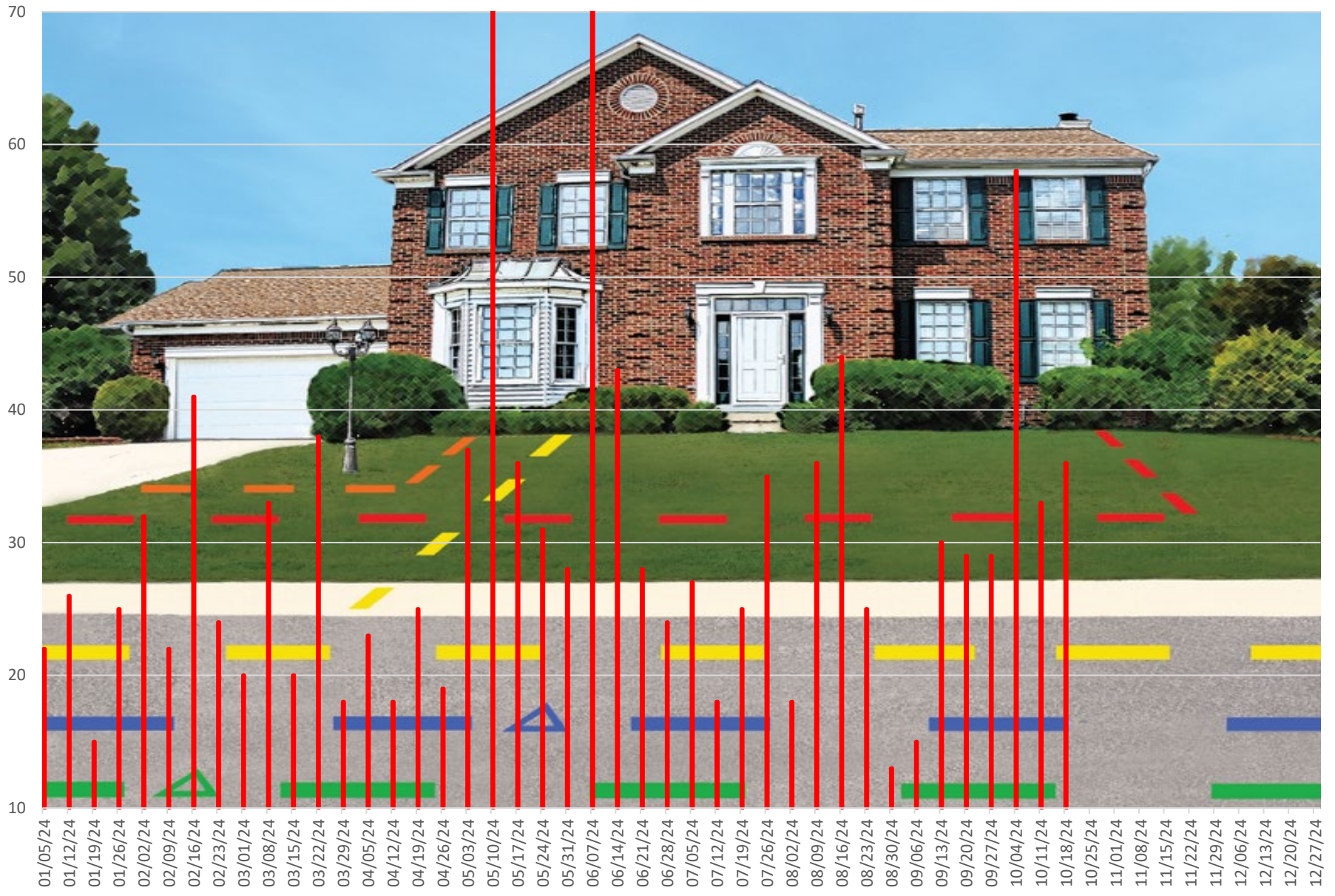
---



***THIS REPORT AND ANY ATTACHMENTS ARE ONLY BEING SENT  
ELECTRONICALLY UNLESS OTHERWISE REQUESTED***

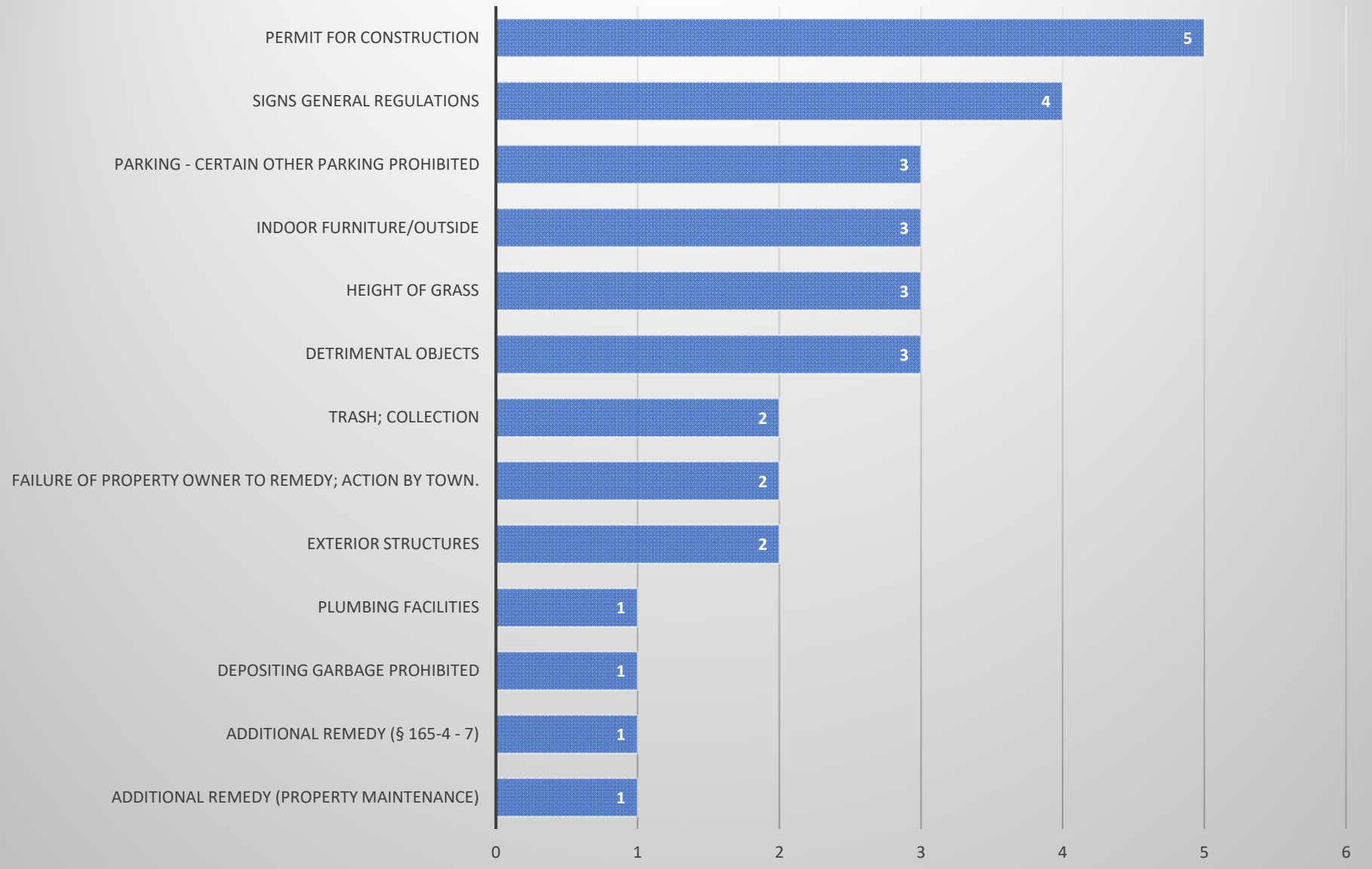
*To inform the Council, employees, and the public about current Town activities and issues, the Town Manager issues the Town Manager's Weekly Report with highlights from department activities for the current week. This report, published and distributed every Friday, is available online. If you have comments, questions, or suggestions regarding the Town Manager's Weekly Report, please contact the Town Manager.*

# Miss Utility Locate Tickets



# Code Enforcement

## October 11, 2024 to October 17, 2024





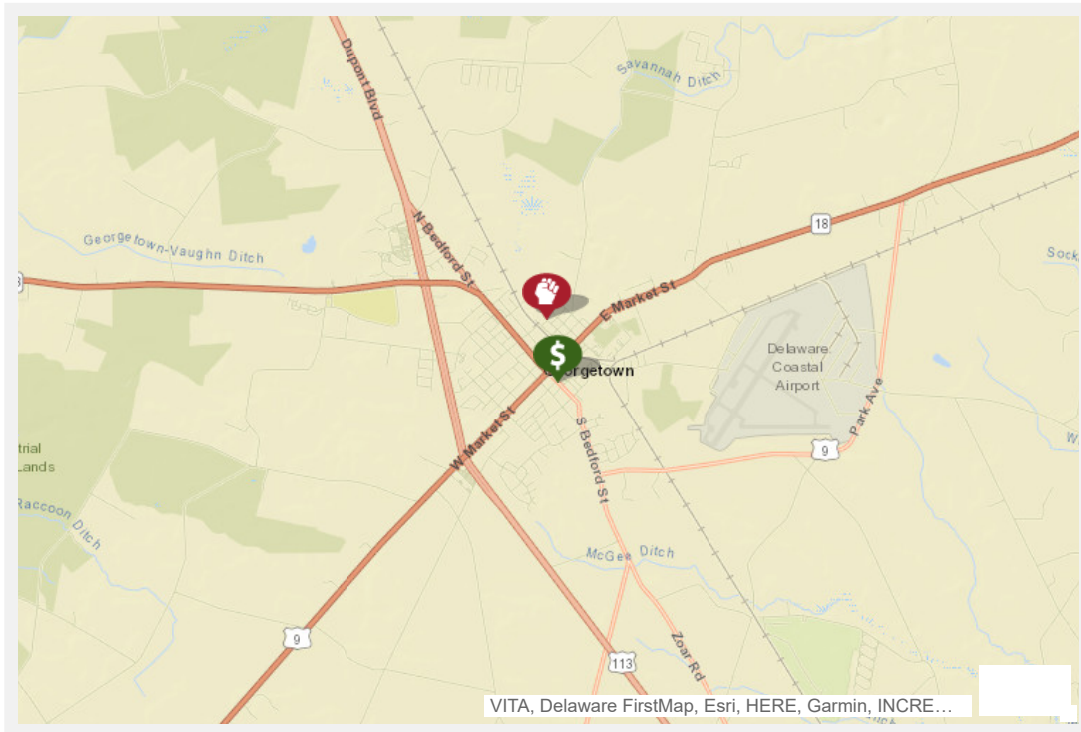
 Print

# CrimeMapping.com Map

Friday, October 11, 2024 through Thursday, October 17, 2024

Showing crime types: Arson, Assault, Burglary, Disturbing the Peace, Drugs / Alcohol Violations, DUI, Fraud, Homicide, Motor Vehicle Theft, Robbery, Sex Crimes, Theft / Larceny, Vandalism, Vehicle Break-In / Theft, Weapons



Show crime report  Show crime chart



Grab the bottom/right borders to resize the map or the handle in the bottom right corner.

All representations on this map are distributed and transmitted "AS IS" without warranties of any kind, either express or implied including without limitation, warranties of title or implied warranties of merchantability or fitness for a particular purpose. In no event shall CrimeMapping.COM become liable to users of these data for any loss or damages, consequential or otherwise, including but not limited to time, money, goodwill, arising from the use, operation or modification of the data. The visual presentation of data is being provided strictly as a courtesy, not as an obligation to its users.

**Crime Report**

Type	Description	Incident #	Location	Agency	Date
	LARCENY/SHOPLIFTING	8124007382	100 BLOCK SE BEDFORD ST	Georgetown Police	10/13/2024 10:47 AM
	SIMPLE ASSAULT/NON-FAMILY/OTHER ASSAULTS/NON-AGGRAVATED	8124007371	200 BLOCK SE KIMMEY ST	Georgetown Police	10/12/2024 11:25 PM

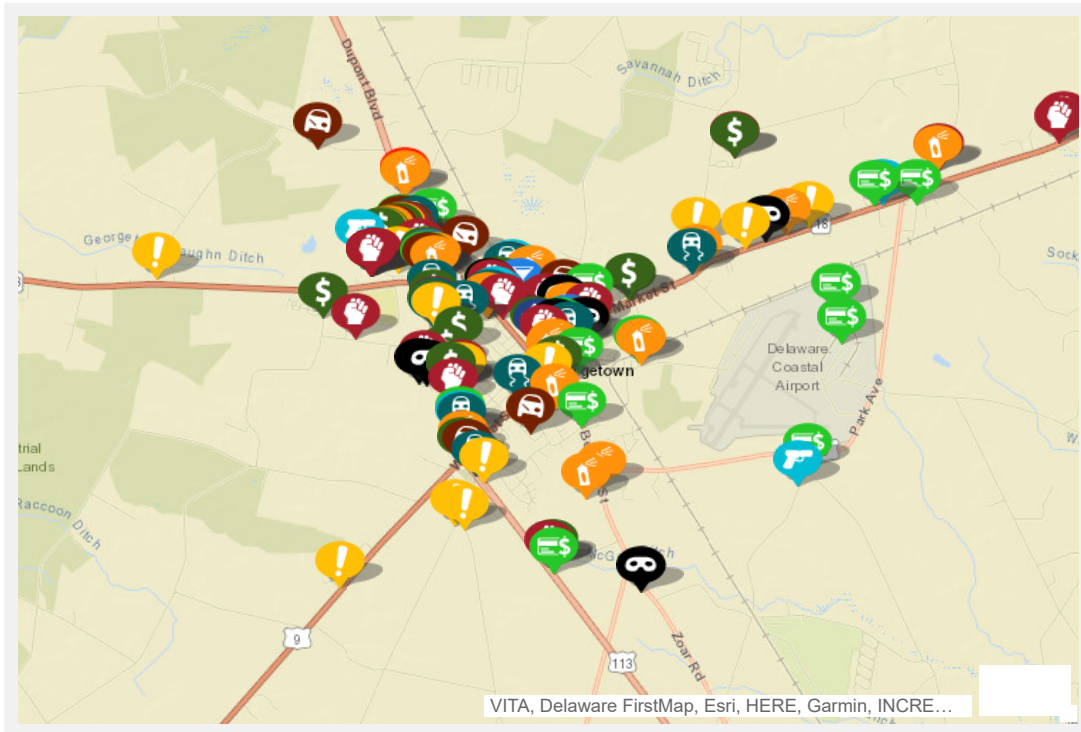
 Print

# CrimeMapping.com Map

Sunday, April 21, 2024 through Thursday, October 17, 2024

Showing crime types: Arson, Assault, Burglary, Disturbing the Peace, Drugs / Alcohol Violations, DUI, Fraud, Homicide, Motor Vehicle Theft, Robbery, Sex Crimes, Theft / Larceny, Vandalism, Vehicle Break-In / Theft, Weapons

Show crime report    Show crime chart



Grab the bottom/right borders to resize the map or the handle in the bottom right corner.

All representations on this map are distributed and transmitted "AS IS" without warranties of any kind, either express or implied including without limitation, warranties of title or implied warranties of merchantability or fitness for a particular purpose. In no event shall CrimeMapping.COM become liable to users of these data for any loss or damages, consequential or otherwise, including but not limited to time, money, goodwill, arising from the use, operation or modification of the data. The visual presentation of data is being provided strictly as a courtesy, not as an obligation to its users.

## Crime Report

Type	Description	Incident #	Location	Agency	Date
	LARCENY/SHOPLIFTING	8124007382	100 BLOCK SE BEDFORD ST	Georgetown Police	10/13/2024 10:47 AM
	SIMPLE ASSAULT/NON-FAMILY/OTHER ASSAULTS/NON-AGGRAVATED	8124007371	200 BLOCK SE KIMMEY ST	Georgetown Police	10/12/2024 11:25 PM
	LARCENY/FROM BUILDING	8124007261	20900 BLOCK N DUPONT BLVD	Georgetown Police	10/9/2024 1:35 AM
	DISORDERLY CONDUCT/UNRELATED TO LIQUOR	8124007253	20700 BLOCK S DUPONT BLVD	Georgetown Police	10/8/2024 6:50 PM
	LARCENY/SHOPLIFTING	8124007246	000 BLOCK E COLLEGE PARK LA	Georgetown Police	10/8/2024 12:17 PM
	LARCENY/FROM BUILDING	8124007242	500 BLOCK E UNION DR	Georgetown Police	10/8/2024 11:26 AM
	LARCENY/FROM BUILDING	8124007216	200 BLOCK DUNBARTON APTS	Georgetown Police	10/7/2024 11:46 AM
	CARRYING A CONCEALED DEADLY WEAPON/DEADLY INSTRUMENT/CCDW/CCDI		DUPONT S BLVD & WALTER ST	Delaware State Police	10/6/2024 12:42 PM
	SIMPLE ASSAULT/POLICE OFFICER/OTHER ASSAULTS/NON-AGGRAVATED	8124007100	20500 BLOCK N DUPONT BLVD	Georgetown Police	10/3/2024 5:40 AM
	POSSESSION OF WEAPON		LEWES-GEORGETOWN W HWY & SHINGLE POINT RD	Delaware State Police	9/30/2024 6:49 PM
	DAMAGE/BUSINESS PROPERTY		20200 BLOCK N DUPONT BLVD	Delaware State Police	9/30/2024 12:15 PM
	OFFENSIVE TOUCHING/OTHER ASSAULTS/NON-AGGRAVATED	8124007026	21600 BLOCK SW BIDEN AVE	Georgetown Police	9/29/2024 10:41 PM
	DRIVING UNDER THE INFLUENCE	8124007005	ON JACQUELINE DRIVE 27.81 FEET NORTH WEST FROM WEST NORTH	Georgetown Police	9/29/2024 1:50 AM
	DRIVING UNDER THE INFLUENCE	8124007002	ON DOUGLAS STREET 477.19 FEET NORTH EAST FROM NORTH RACE S	Georgetown Police	9/29/2024 12:56 AM
	DISORDERLY CONDUCT/LIQUOR INVOLVEMENT	8124006996	PEPPER NE ST & TERRACE AVE	Georgetown Police	9/28/2024 9:03 PM
	DAMAGE/PRIVATE PROPERTY	8124006966	PEPPER ST & KIMMEY ST	Georgetown Police	9/28/2024 5:25 AM
	DRIVING UNDER THE INFLUENCE	8124006944	ON W. MARKET STREET US9 35.38 FEET SOUTH WEST FROM ROBINSON	Georgetown Police	9/27/2024 6:05 PM
	DISORDERLY CONDUCT/UNRELATED TO LIQUOR	8124006941	FRONT ST & PINE ST	Georgetown Police	9/27/2024 3:02 PM
	OFFENSIVE TOUCHING/OTHER ASSAULTS/NON-AGGRAVATED	8124006857	21600 BLOCK SW BIDEN AVE	Georgetown Police	9/24/2024 9:33 PM
	LARCENY/SHOPLIFTING	8124006833	20500 BLOCK DUPONT BLVD	Georgetown Police	9/24/2024 9:37 AM
	DAMAGE/BUSINESS PROPERTY		20200 BLOCK N DUPONT BLVD	Delaware State Police	9/22/2024 1:41 PM
	DRIVING UNDER THE INFLUENCE		ON SOUTHBOUND DUPONT BOULEVARD US113 159.71 FEET NORTH FROM	Delaware State Police	9/22/2024 12:17 AM

Type	Description	Incident #	Location	Agency	Date
	AGGRAVATED ASSAULT/NON-FAMILY FIREARM	8124006683	20300 BLOCK W ENNIS ST	Georgetown Police	9/19/2024 9:10 AM
	LARCENY/SHOPLIFTING	8124006682	20900 BLOCK N DUPONT BLVD	Georgetown Police	9/19/2024 9:03 AM
	DAMAGE/PRIVATE PROPERTY	8124006659	500 BLOCK E WEST DR	Georgetown Police	9/18/2024 1:22 PM
	HARASSING COMMUNICATION/PHONE/WIRE/M... ONLY		22400 BLOCK E LEWES GEORGETOWN HWY	Delaware State Police	9/16/2024 8:12 AM
	DRIVING UNDER THE INFLUENCE	8124006562	ON PLEASANT STREET 246.46 FEET SOUTH EAST FROM BRAMHALL ST	Georgetown Police	9/15/2024 1:02 AM
	HARASSING COMMUNICATION/PHONE/WIRE/M... ONLY		22700 BLOCK SW E. TRAP POND RD	Delaware State Police	9/12/2024 3:42 PM
	INTIMIDATION/RECKLESS ENDANGER/TERRORISTIC THREAT/HARASSMENT/OTHER ASSAULTS/NON-AGGRAVATED	8124006416	400 BLOCK NE E. MARKET ST	Georgetown Police	9/10/2024 3:19 PM
	BURGLARY/NO FORCED ENTRY/FREE TEXT	8124006404	100 BLOCK E WINGATE DR	Georgetown Police	9/10/2024 5:55 AM
	BURGLARY/NO FORCED ENTRY/FREE TEXT	8124006403	100 BLOCK W WINGATE DR	Georgetown Police	9/10/2024 5:16 AM
	DAMAGE/PRIVATE PROPERTY		22300 BLOCK E LEWES GEORGETOWN HWY	Delaware State Police	9/9/2024 11:18 PM
	DAMAGE/PRIVATE PROPERTY	8124006377	000 BLOCK E COLLEGE PARK LA	Georgetown Police	9/9/2024 4:00 PM
	DAMAGE/PRIVATE PROPERTY		20100 BLOCK NE SHINGLE POINT RD	Delaware State Police	9/7/2024 4:31 PM
	DRIVING UNDER THE INFLUENCE		ON NORTHBOUND DUPONT BOULEVARD US113 79.19 FEET SOUTH FROM	Delaware State Police	9/6/2024 11:57 PM
	LARCENY/SHOPLIFTING	8124006268	500 BLOCK E COLLEGE PARK LA	Georgetown Police	9/5/2024 4:06 PM
	CARRYING PROHIBITED		800 BLOCK LCPL GEORGE E PARTIN WAY	Delaware State Police	9/5/2024 9:00 AM
	LARCENY/SHOPLIFTING	8124006225	20900 BLOCK N DUPONT BLVD	Georgetown Police	9/4/2024 11:42 AM
	LARCENY/FROM VEHICLE/NOT ATTACHED	8124006134	000 BLOCK NE CARRIAGE LA	Georgetown Police	9/1/2024 7:59 AM
	LARCENY/FROM VEHICLE/NOT ATTACHED	8124006130	300 BLOCK NW ALBURY AVE	Georgetown Police	9/1/2024 1:32 AM
	OFFENSIVE TOUCHING/OTHER ASSAULTS/NON-AGGRAVATED	8124006121	BIDEN SW AVE & CARMEAN WAY	Georgetown Police	8/31/2024 6:18 PM
	AGGRAVATED ASSAULT/NON-FAMILY STRONG-ARM/HANDS/FIST/FEET	8124006106	21600 BLOCK SW BIDEN AVE	Georgetown Police	8/31/2024 11:20 AM
	THEFT/FALSE PRETENSE OR PROMISE		23600 BLOCK SALISBURY LA	Delaware State Police	8/28/2024 2:35 PM
	DRIVING UNDER THE INFLUENCE		ON SOUTHBOUND DUPONT BOULEVARD US113 59.82 FEET NORTH WEST	Delaware State Police	8/26/2024 11:04 PM
	DRIVING UNDER THE INFLUENCE		ON NORTHBOUND DUPONT BOULEVARD US113 353.50	Delaware State Police	8/25/2024 9:10 PM

Type	Description	Incident #	Location	Agency	Date
			FEET SOUTH FROM		
	INTIMIDATION/RECKLESS ENDANGER/TERRORISTIC THREAT/HARASSMENT/OTHER ASSAULTS/NON-AGGRAVATED	8124005927	1700 BLOCK DUNBARTON APTS	Georgetown Police	8/25/2024 5:09 PM
	LARCENY/FROM VEHICLE/NOT ATTACHED	8124005907	000 BLOCK E COLLEGE PARK LA	Georgetown Police	8/24/2024 3:38 PM
	LIQUOR/UNDERAGE POSSESSION	8124005904	000 BLOCK SE KIMMEY ST	Georgetown Police	8/24/2024 1:02 PM
	DAMAGE/PUBLIC PROPERTY	8124005877	300 BLOCK E RAILROAD AVE	Georgetown Police	8/23/2024 3:50 PM
	OFFENSIVE TOUCHING/OTHER ASSAULTS/NON-AGGRAVATED	8124005795	21600 BLOCK W BIDEN AVE	Georgetown Police	8/20/2024 3:47 PM
	LARCENY/SHOPLIFTING	8124005772	20500 BLOCK N DUPONT BLVD	Georgetown Police	8/19/2024 4:44 PM
	SIMPLE ASSAULT/NON-FAMILY/OTHER ASSAULTS/NON-AGGRAVATED	8124005769	400 BLOCK SE BEDFORD ST	Georgetown Police	8/19/2024 2:42 PM
	LARCENY/FROM BUILDING	8124005763	100 BLOCK NW RACE ST	Georgetown Police	8/19/2024 11:20 AM
	DAMAGE/PRIVATE PROPERTY	8124005761	100 BLOCK SW ADAMS ST	Georgetown Police	8/19/2024 9:24 AM
	DAMAGE/BUSINESS PROPERTY		20200 BLOCK N DUPONT BLVD	Delaware State Police	8/18/2024 12:06 PM
	BURGLARY/NO FORCED ENTRY/NONRESIDENCE		22200 BLOCK E LEWES GEORGETOWN HWY	Delaware State Police	8/18/2024 9:16 AM
	LARCENY/FROM VEHICLE/NOT ATTACHED	8124005697	200 BLOCK NE GRAMMAR AVE	Georgetown Police	8/16/2024 7:22 AM
	LARCENY/FROM VEHICLE/NOT ATTACHED	8124005694	000 BLOCK NW KING ST	Georgetown Police	8/16/2024 6:31 AM
	FRAUD/ILLEGAL USE OF CREDIT CARDS		21500 BLOCK W BALTIMORE AVE	Delaware State Police	8/14/2024 8:28 AM
	DAMAGE/PRIVATE PROPERTY	8124005641	000 BLOCK BRIDGEVILLE RD	Georgetown Police	8/13/2024 10:06 PM
	DRIVING UNDER THE INFLUENCE	8124005599	ON NORTHBOUND DUPONT BOULEVARD US113 581.99 FEET NORTH FROM	Georgetown Police	8/12/2024 5:15 AM
	DRIVING UNDER THE INFLUENCE	8124005572	ON E. MARKET STREET US9 15.91 FEET SOUTH WEST FROM RAILROAD	Georgetown Police	8/11/2024 12:42 AM
	BURGLARY/FORCED ENTRY/RESIDENCE		21900 BLOCK ZOAR RD	Delaware State Police	8/8/2024 12:23 PM
	DRIVING UNDER THE INFLUENCE		ON SOUTHBOUND DUPONT BOULEVARD US113 204.40 FEET SOUTH FROM	Delaware State Police	8/4/2024 4:59 AM
	IMPERSONATION		DUPONT S BLVD & WALTER ST	Delaware State Police	8/4/2024 1:31 AM
	DRIVING UNDER THE INFLUENCE		ON SOUTHBOUND DUPONT BOULEVARD US113 85.47 FEET NORTH FROM	Delaware State Police	8/2/2024 10:48 PM
	LARCENY/FROM BUILDING	8124005372	20900 BLOCK S DUPONT BLVD	Georgetown Police	8/2/2024 6:12 PM

Type	Description	Incident #	Location	Agency	Date
	LARCENY/SHOPLIFTING	8124005209	21000 BLOCK NE ARROW SAFETY RD	Georgetown Police	7/27/2024 8:19 PM
	LARCENY/SHOPLIFTING	8124005191	500 BLOCK E COLLEGE PARK LA	Georgetown Police	7/27/2024 9:57 AM
	IMPERSONATION		WOODS BRANCH NE RD & CEDAR LA	Delaware State Police	7/27/2024 7:14 AM
	INTIMIDATION/RECKLESS ENDANGER/TERRORISTIC THREAT/HARASSMENT/OTHER ASSAULTS/NON-AGGRAVATED		32000 BLOCK SW LIGHT ST	Delaware State Police	7/25/2024 9:45 PM
	CARRYING A CONCEALED DEADLY WEAPON/DEADLY INSTRUMENT/CCDW/CCDI	8124005137	N. BEDFORD SE ST & NORTH ST	Georgetown Police	7/25/2024 6:20 PM
	LARCENY/SHOPLIFTING	8124005102	20500 BLOCK N DUPONT BLVD	Georgetown Police	7/24/2024 1:36 AM
	LARCENY/FROM ALL OTHER YARDS	8124005053	300 BLOCK RACE ST	Georgetown Police	7/21/2024 9:20 PM
	INTIMIDATION/RECKLESS ENDANGER/TERRORISTIC THREAT/HARASSMENT/OTHER ASSAULTS/NON-AGGRAVATED		32000 BLOCK LIGHT ST	Delaware State Police	7/19/2024 10:52 PM
	LARCENY/FROM BUILDING	8124004941	000 BLOCK W COLLEGE PARK LA	Georgetown Police	7/18/2024 3:23 PM
	DAMAGE/BUSINESS PROPERTY	8124004926	000 BLOCK W BRIDGEVILLE RD	Georgetown Police	7/18/2024 9:07 AM
	THEFT/FALSE PRETENSE OR PROMISE		21300 BLOCK CEDAR CREEK AVE	Delaware State Police	7/18/2024 8:45 AM
	LARCENY/FROM ALL OTHER YARDS		22200 BLOCK LESTER LA	Delaware State Police	7/18/2024 6:13 AM
	LARCENY/VEHICLE PARTS/FROM AUTO/ATTACHED	8124004916	400 BLOCK W E. MARKET ST	Georgetown Police	7/17/2024 8:08 PM
	LARCENY/FROM BUILDING	8124004909	20700 BLOCK S DUPONT BLVD	Georgetown Police	7/17/2024 10:25 AM
	FRAUD BY WIRE	8124004792	21000 BLOCK SE DUPONT BLVD	Georgetown Police	7/12/2024 12:10 PM
	HARASSING COMMUNICATION/PHONE/WIRE/M... ONLY		22400 BLOCK E LEWES GEORGETOWN HWY	Delaware State Police	7/12/2024 5:07 AM
	THEFT/FALSE PRETENSE OR PROMISE	8124004765	000 BLOCK NE CHESTNUT ST	Georgetown Police	7/11/2024 3:19 PM
	LARCENY/FROM VEHICLE/NOT ATTACHED		16900 BLOCK WILSON HILL RD	Delaware State Police	7/9/2024 1:18 PM
	CARRYING PROHIBITED	8124004692	500 BLOCK DOUGLAS ST	Georgetown Police	7/9/2024 8:27 AM
	LARCENY/SHOPLIFTING	8124004679	000 BLOCK GEORGETOWN PLZ	Georgetown Police	7/8/2024 5:24 PM
	HARASSING COMMUNICATION/PHONE/WIRE/M... ONLY		19100 BLOCK NE COUNTY SEAT HWY	Delaware State Police	7/7/2024 6:38 AM
	LARCENY/SHOPLIFTING	8124004619	000 BLOCK W COLLEGE PARK LA	Georgetown Police	7/6/2024 10:55 AM
	LARCENY/FROM BUILDING	8124004572	20700 BLOCK N DUPONT BLVD	Georgetown Police	7/4/2024 6:38 PM

Type	Description	Incident #	Location	Agency	Date
	FRAUD/SWINDLE/FLIMFLAM	8124004504	400 BLOCK NE LAUREL ST	Georgetown Police	7/2/2024 3:16 PM
	SIMPLE ASSAULT/NON-FAMILY/OTHER ASSAULTS/NON-AGGRAVATED	8124004440	DOUGLAS NE ST & RACE ST	Georgetown Police	6/30/2024 1:42 PM
	BURGLARY/FORCED ENTRY/FREE TEXT NONRESIDENCE	8124004438	DOUGLAS NE ST & RACE ST	Georgetown Police	6/30/2024 12:33 PM
	LARCENY/SHOPLIFTING	8124004437	500 BLOCK E COLLEGE PARK LA	Georgetown Police	6/30/2024 12:25 PM
	DAMAGE/PRIVATE PROPERTY	8124004434	24000 BLOCK N CRAB APPLE CT	Georgetown Police	6/30/2024 3:08 AM
	SIMPLE ASSAULT/NON-FAMILY/OTHER ASSAULTS/NON-AGGRAVATED	8124004391	21000 BLOCK N DUPONT BLVD	Georgetown Police	6/28/2024 7:46 PM
	SIMPLE ASSAULT/NON-FAMILY/OTHER ASSAULTS/NON-AGGRAVATED		20100 BLOCK NE SHINGLE POINT RD	Delaware State Police	6/23/2024 7:51 AM
	SIMPLE ASSAULT/NON-FAMILY/OTHER ASSAULTS/NON-AGGRAVATED	8124004217	DOUGLAS NE ST & BEDFORD ST	Georgetown Police	6/22/2024 6:43 PM
	FRAUD/SWINDLE/FLIMFLAM		22700 BLOCK W LEWES GEORGETOWN HWY	Delaware State Police	6/21/2024 2:23 PM
	INTIMIDATION/RECKLESS ENDANGER/TERRORISTIC THREAT/HARASSMENT/OTHER ASSAULTS/NON-AGGRAVATED		22200 BLOCK LESTER LA	Delaware State Police	6/12/2024 6:44 PM
	FRAUD/SWINDLE/FLIMFLAM	8124003906	20700 BLOCK PROFESSIONAL PARK CIR	Georgetown Police	6/10/2024 12:04 PM
	LARCENY/FROM ALL OTHER YARDS	8124003896	400 BLOCK NW BEDFORD ST	Georgetown Police	6/10/2024 4:20 AM
	LARCENY/SHOPLIFTING	8124003833	20900 BLOCK N DUPONT BLVD	Georgetown Police	6/8/2024 12:04 AM
	DAMAGE/PUBLIC PROPERTY	8124003788	E. MARKET ST & CHERRY LA	Georgetown Police	6/6/2024 10:59 AM
	LARCENY/BICYCLES	8124003728	19300 BLOCK N CITIZENS BLVD	Georgetown Police	6/3/2024 10:12 PM
	DISORDERLY CONDUCT/UNRELATED TO LIQUOR	8124003710	COLLEGE PARK W LA & DUPONT BLVD	Georgetown Police	6/3/2024 11:10 AM
	FRAUD/SWINDLE/FLIMFLAM	8124003693	100 BLOCK NW RAILROAD AVENUE EAST	Georgetown Police	6/2/2024 7:13 PM
	DISORDERLY CONDUCT/UNRELATED TO LIQUOR	8124003688	20300 BLOCK N SAND HILL RD	Georgetown Police	6/2/2024 12:15 PM
	SIMPLE ASSAULT/NON-FAMILY/OTHER ASSAULTS/NON-AGGRAVATED	8124003683	100 BLOCK NW RACE ST	Georgetown Police	6/2/2024 12:58 AM
	SIMPLE ASSAULT/NON-FAMILY/OTHER ASSAULTS/NON-AGGRAVATED	8124003657	20700 BLOCK S DUPONT BLVD	Georgetown Police	5/31/2024 6:35 PM
	INTIMIDATION/RECKLESS ENDANGER/TERRORISTIC THREAT/HARASSMENT/OTHER ASSAULTS/NON-AGGRAVATED	8124003622	21000 BLOCK NE ARROW SAFETY RD	Georgetown Police	5/30/2024 2:46 PM



Type	Description	Incident #	Location	Agency	Date
	LARCENY/SHOPLIFTING	8124003620	20500 BLOCK DUPONT BLVD	Georgetown Police	5/30/2024 11:09 AM
	LARCENY/SHOPLIFTING	8124003583	000 BLOCK W COLLEGE PARK LA	Georgetown Police	5/28/2024 7:20 PM
	LARCENY/SHOPLIFTING	8124003576	000 BLOCK E COLLEGE PARK LA	Georgetown Police	5/28/2024 2:33 PM
	LARCENY/FROM BUILDING	8124003557	20500 BLOCK N DUPONT BLVD	Georgetown Police	5/27/2024 7:41 PM
	IMPERSONATION	8124003531	20500 BLOCK N DUPONT BLVD	Georgetown Police	5/26/2024 8:47 AM
	DISORDERLY CONDUCT/LIQUOR INVOLVEMENT	8124003500	20500 BLOCK DUPONT BLVD	Georgetown Police	5/25/2024 12:30 AM
	LARCENY/FROM BUILDING	8124003452	000 BLOCK W COLLEGE PARK LA	Georgetown Police	5/23/2024 12:51 PM
	OFFENSIVE TOUCHING/OTHER ASSAULTS/NON-AGGRAVATED	8124003435	21600 BLOCK W BIDEN AVE	Georgetown Police	5/22/2024 4:42 PM
	SIMPLE ASSAULT/NON-FAMILY/OTHER ASSAULTS/NON-AGGRAVATED	8124003421	21600 BLOCK SW BIDEN AVE	Georgetown Police	5/22/2024 8:26 AM
	FRAUD BY WIRE	8124003409	000 BLOCK N BOOKER ST	Georgetown Police	5/21/2024 6:49 PM
	LARCENY/FROM VEHICLE/NOT ATTACHED	8124003407	20500 BLOCK N DUPONT BLVD	Georgetown Police	5/21/2024 4:54 PM
	LARCENY/SHOPLIFTING	8124003386	21000 BLOCK NE ARROW SAFETY RD	Georgetown Police	5/21/2024 7:26 AM
	DAMAGE/PRIVATE PROPERTY	8124003384	DUPONT N BLVD & W. MARKET ST	Georgetown Police	5/21/2024 6:48 AM
	BURGLARY/NO FORCED ENTRY/RESIDENCE	8124003381	500 BLOCK NW BEDFORD ST	Georgetown Police	5/21/2024 12:49 AM
	DISORDERLY CONDUCT/UNRELATED TO LIQUOR	8124003375	COLLEGE PARK E LA & CARMEAN WAY	Georgetown Police	5/20/2024 9:00 PM
	LARCENY/FROM VEHICLE/NOT ATTACHED	8124003342	000 BLOCK COLLEGE PARK DR	Georgetown Police	5/19/2024 2:54 PM
	FRAUD/ILLEGAL USE OF CREDIT CARDS	8124003338	000 BLOCK COLLEGE PARK DR	Georgetown Police	5/19/2024 2:30 PM
	DISORDERLY CONDUCT/UNRELATED TO LIQUOR		21100 BLOCK N WOODS LA	Delaware State Police	5/18/2024 11:01 AM
	LARCENY/FROM VEHICLE/NOT ATTACHED	8124003256	GEORGETOWN NW PLZ & OLD LAUREL RD	Georgetown Police	5/16/2024 12:10 AM
	LARCENY/FROM BUILDING	8124003204	000 BLOCK SW NORTH ST	Georgetown Police	5/13/2024 1:34 PM
	DAMAGE/PRIVATE PROPERTY	8124003194	000 BLOCK SW NORTH ST	Georgetown Police	5/12/2024 6:18 PM
	LARCENY/FROM ALL OTHER YARDS	8124003144	E. MARKET W ST & BURTON ST	Georgetown Police	5/10/2024 4:23 PM
	BURGLARY/NO FORCED ENTRY/RESIDENCE	8124003116	KING NW ST & STRAWBERRY ALY	Georgetown Police	5/9/2024 3:17 PM
	DISORDERLY CONDUCT/UNRELATED TO LIQUOR	8124003111	21700 BLOCK ROTH AVE	Georgetown Police	5/9/2024 11:52 AM
	DAMAGE/BUSINESS PROPERTY	8124003087	BEDFORD S ST & CRAB APPLE	Georgetown Police	5/8/2024 11:35 AM

Type	Description	Incident #	Location	Agency	Date
	BURGLARY/FORCED ENTRY/FREE TEXT NONRESIDENCE	8124003080	000 BLOCK SE LAYTON ST	Georgetown Police	5/7/2024 9:03 PM
	LARCENY/FROM VEHICLE/NOT ATTACHED	8124003079	000 BLOCK W COLLEGE PARK LA	Georgetown Police	5/7/2024 8:54 PM
	DISORDERLY CONDUCT/UNRELATED TO LIQUOR	8124003077	22300 BLOCK SE DUPONT BLVD	Georgetown Police	5/7/2024 7:31 PM
	INTIMIDATION/RECKLESS ENDANGER/TERRORISTIC THREAT/HARASSMENT/OTHER ASSAULTS/NON-AGGRAVATED	8124003068	100 BLOCK E TRANQUILITY LA	Georgetown Police	5/7/2024 12:17 PM
	HARASSING COMMUNICATION/PHONE/WIRE/M... ONLY		22700 BLOCK SE PARKER RD	Delaware State Police	5/7/2024 5:39 AM
	LARCENY/FROM BUILDING	8124003052	500 BLOCK E COLLEGE PARK LA	Georgetown Police	5/6/2024 3:30 PM
	ROBBERY/CARJACKING/GUN RESIDENCE	8124003041	100 BLOCK SE RACE ST	Georgetown Police	5/6/2024 11:12 AM
	DRIVING UNDER THE INFLUENCE	8124003035	ON LEWES-GEORGETOWN HIGHWAY US9 103.07 FEET SOUTH WEST FROM	Georgetown Police	5/6/2024 1:30 AM
	DAMAGE/PUBLIC PROPERTY	8124003000	THE SE CIR & THE CIR	Georgetown Police	5/5/2024 9:00 AM
	DRIVING UNDER THE INFLUENCE	8124003016	ON E. MARKET STREET US9 83.17 FEET NORTH EAST FROM RAILROAD	Georgetown Police	5/5/2024 7:51 AM
	DISORDERLY CONDUCT/UNRELATED TO LIQUOR	8124002993	EDWARD E ST & DUPONT BLVD	Georgetown Police	5/4/2024 1:01 AM
	OFFENSIVE TOUCHING/OTHER ASSAULTS/NON-AGGRAVATED	8124002992	21600 BLOCK W BIDEN AVE	Georgetown Police	5/3/2024 10:26 PM
	FRAUD/ILLEGAL USE OF CREDIT CARDS	8124002991	FRONT NW ST & BEDFORD ST	Georgetown Police	5/3/2024 9:01 PM
	SIMPLE ASSAULT/NON-FAMILY/OTHER ASSAULTS/NON-AGGRAVATED	8124002988	COLLEGE PARK W LA & DUPONT BLVD	Georgetown Police	5/3/2024 5:17 PM
	DAMAGE/PUBLIC PROPERTY	8124002932	000 BLOCK KING ST	Georgetown Police	5/2/2024 8:41 AM
	BURGLARY/NO FORCED ENTRY/RESIDENCE	8124002891	200 BLOCK NW KING ST	Georgetown Police	4/30/2024 8:49 PM
	DAMAGE/PRIVATE PROPERTY	8124002830	MARKET NE ST & AIRPORT RD	Georgetown Police	4/29/2024 11:05 AM
	CARRYING A CONCEALED DEADLY WEAPON/DEADLY INSTRUMENT/CCDW/CCDI		WOOD BRANCH RD & WOODS BRANCH RD	Delaware State Police	4/26/2024 10:19 PM
	SIMPLE ASSAULT/NON-FAMILY/OTHER ASSAULTS/NON-AGGRAVATED	8124002728	000 BLOCK W COLLEGE PARK LA	Georgetown Police	4/25/2024 8:44 PM

# Georgetown Police Department

10/09/24 – 10/15/24



10

Created by Hermawan  
from Noun Project

**Collisions**



3

Created by Luis Prado  
from Noun Project

**DUI'S**



56


**eTickets**



178

Created by Pikselan  
from Noun Project

**Calls for Service**



20

Created by Lilsale  
from Noun Project

**eWarnings**



11

Created by Brickclay  
from Noun Project

**Arrests**



6

Created by Made x Made  
from Noun Project

**Fugitives**



30

Created by Fatemah Manji  
from Noun Project

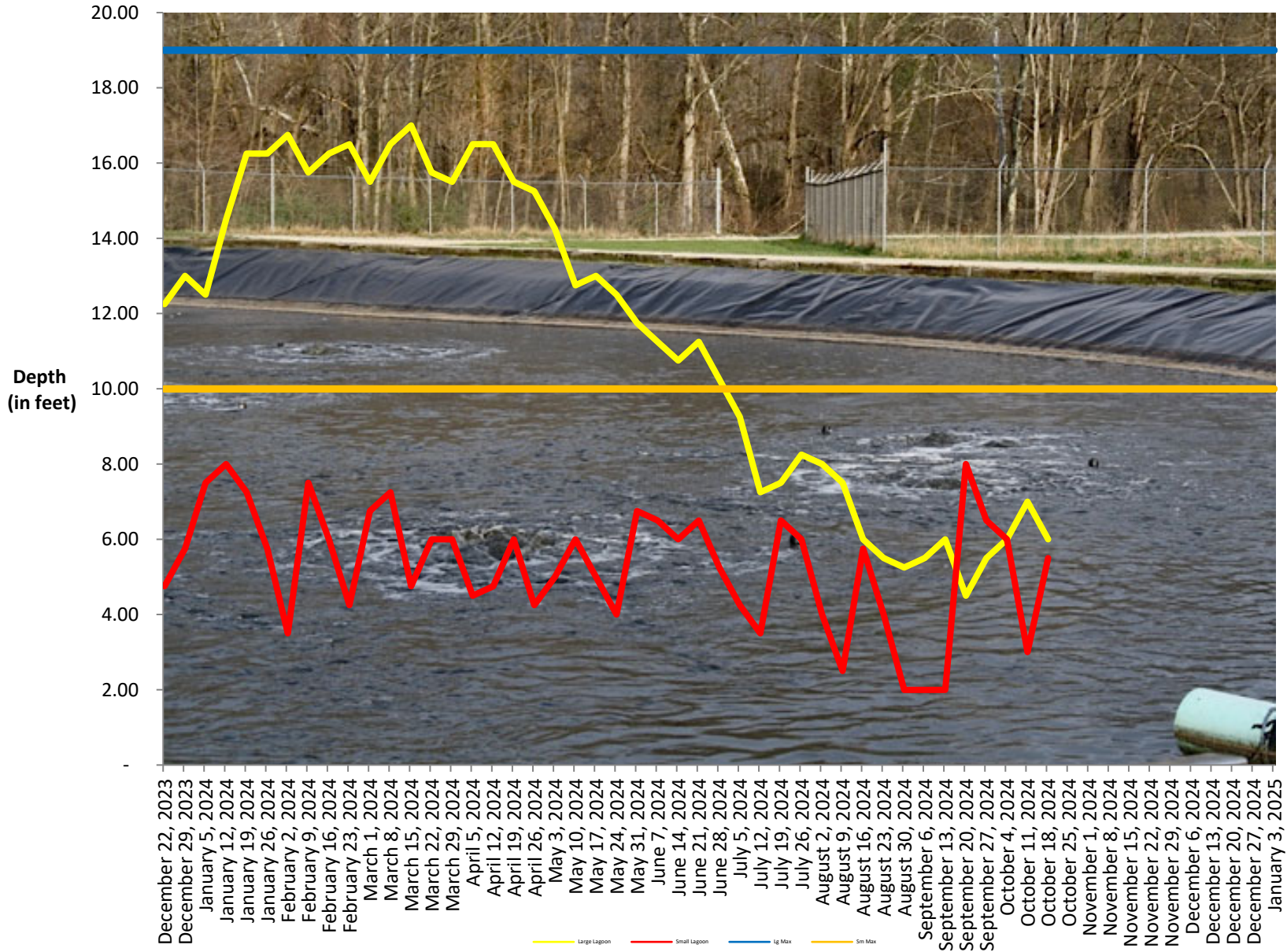
**Charges**

# Crime Offense Report

**Oct 10, 2024 - Oct 16, 2024**

<b>PART I OFFENSES</b>					
Offense_Order	Crime_Categ	Current Week	Current Year	Week Previous Year	Previous Year
A03	Kidnap	0	6	0	6
A04	Rape	0	13	0	5
A06	Robbery	0	8	0	6
A07	Assault/Aggravated	0	31	0	28
A08	Burglary	0	40	0	12
A09	Theft	1	242	2	82
A10	Theft/Auto	0	2	0	1
A12	All Other	0	17	0	15
<b>PART I OFFENSES</b>		<b>1</b>	<b>359</b>	<b>2</b>	<b>155</b>
<b>PART II OFFENSES</b>					
Offense_Order	Crime_Categ	Current Week	Current Year	Week Previous Year	Previous Year
A13	Other Assaults	1	227	0	189
A15	Criminal Mischief	0	91	1	37
A16	Weapons	0	27	0	26
A17	Other Sex Offenses	0	2	0	0
A18	Alcohol	0	1	0	1
A19	Drugs	4	160	3	154
A20	Noise/Disorderly Premise	0	44	0	6
A21	Trespass	6	212	6	157
A22	Disorderly Conduct	0	134	0	109
A23	Other	13	1,669	6	758
<b>PART II OFFENSES</b>		<b>24</b>	<b>2569</b>	<b>16</b>	<b>1437</b>
<b>PART III OFFENSES</b>					
Offense_Order	Crime_Categ	Current Week	Current Year	Week Previous Year	Previous Year
A24	Alarm	1	210	0	0
A25	Animal Control	0	8	0	0
A26	Recovered Property	0	32	0	24
A27	Service	9	1,232	0	35
A28	Suspicious Per/Veh	3	265	0	11
<b>PART III OFFENSES</b>		<b>13</b>	<b>1747</b>	<b>0</b>	<b>70</b>
<b>Summary</b>		<b>38</b>	<b>4675</b>	<b>18</b>	<b>1662</b>

# WWTF Lagoon Depths



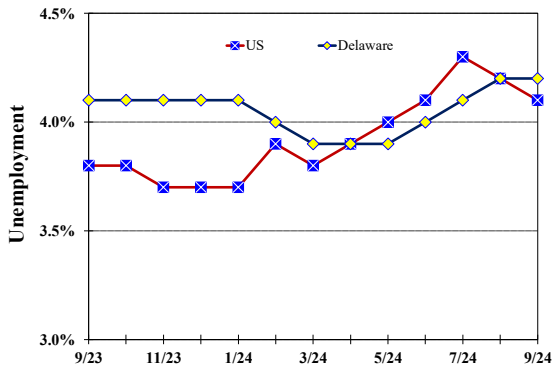
**September 2024**

Published October 18, 2024

**Unemployment Rate**

Delaware and US

September 2023 – September 2024



**Monthly Commentary**

Delaware’s seasonally adjusted labor force participation (LFP) rate continued its 11-month downward trend in September, tying April 2020 for the lowest recorded rate since record-keeping began in 1976 at 59.5. The national LFP rate, 62.7, was 3.2 percentage points higher than Delaware’s rate, representing the largest monthly percentage point difference between the US and Delaware rates since April 2010 when the gap was 3.4. September’s civilian population aged 16 and older increased by 13,300 over the year in Delaware. By comparison, the number of workers in Delaware’s labor force declined by 4,700 over the same period, resulting in the State’s lower LFP rate.

**Delaware Civilian Labor Force**

Delaware Residents

	Sept. 2024	Aug. 2024	Sept. 2023
Civilian Labor Force	504,800	505,100	509,500
Employed	483,800	483,800	488,900
Unemployed	21,000	21,300	20,600
Unemployment Rate %	4.2	4.2	4.1
US Unemployment Rate %	4.1	4.2	3.8

Source: Delaware Dept. of Labor in cooperation with the US Dept. of Labor, Bureau of Labor Statistics.

**Area Unemployment Rates (%)**

	Sept. 2024	Aug. 2024	Sept. 2023
<b>New Castle County</b>	3.4	4.8	3.9
Wilmington	5.5	7.5	5.9
Newark	3.5	5.3	3.4
<b>Kent County</b>	3.9	5.6	4.3
Dover	5.1	7.6	5.7
<b>Sussex County</b>	3.1	4.0	3.7

Note: Area rates are not seasonally adjusted.

Source: Delaware Dept. of Labor in cooperation with the US Dept. of Labor, Bureau of Labor Statistics.

**Hours & Earnings**

All Employee (Total Private)

	Sept. 2024	Aug. 2024	Sept. 2023
<b>Weekly Earnings</b>	\$1,037.08	\$1,018.81	\$992.26
<b>Weekly Hours</b>	32.5	32.2	32.3
<b>Hourly Earnings</b>	\$31.91	\$31.64	\$30.72

Source: Delaware Dept. of Labor in cooperation with the US Dept. of Labor, Bureau of Labor Statistics.

**Office of Occupational and Labor Market Information**

For data questions, contact Tom Dougherty (302) 761-8062

# Delaware Labor Force Trends

Delaware's seasonally adjusted unemployment rate in September 2024 was 4.2%, unchanged from August 2024. There were 21,000 unemployed Delawareans in September 2024 compared to 20,600 in September 2023. The US unemployment rate was 4.1% in September 2024, down from 4.2% in August 2024. In September 2023, the US unemployment rate was 3.8%, while Delaware's rate was 4.1%.

In September 2024, seasonally adjusted nonfarm employment was 489,800, up from 489,000 in August 2024. Since September 2023, Delaware's total nonfarm jobs have increased by a net gain of 4,500, a rise of 0.9%. Nationally, jobs during that period increased by 1.5%.

## Delaware Nonfarm Employment

Jobs at Delaware Locations  
Seasonally Adjusted (in 000s)

INDUSTRY GROUP	Sept. 2024	Aug. 2024	Over the Month Change	Over the Year Change†
TOTAL NONAG. EMP.	489.8	489.0	0.8	4.5
CONSTRUCTION	24.5	24.1	0.4	0.8
MANUFACTURING	27.7	27.6	0.1	0.3
Durable Goods	8.5	8.5	0.0	-0.3
Nondurable Goods	19.2	19.1	0.1	0.6
TRADE, TRANSP., & UTIL.	88.8	89.1	-0.3	-1.1
Wholesale Trade	12.6	12.6	0.0	0.0
Retail Trade	51.2	51.1	0.1	-0.3
Transp. & Utilities	25.0	25.4	-0.4	-0.8
INFORMATION	3.4	3.4	0.0	-0.2
FINANCIAL ACTIVITIES	51.4	50.9	0.5	1.0
PROF. & BUS. SERVICES	65.8	65.7	0.1	1.1
PRIV. EDUCATION & HEALTH	84.8	85.0	-0.2	1.3
LEISURE & HOSPITALITY	51.8	51.7	0.1	-0.9
OTHER SERVICES	19.3	19.5	-0.2	0.3
GOVERNMENT	72.3	72.0	0.3	1.9
Federal Government	6.7	6.6	0.1	0.4
State Government	35.4	35.1	0.3	1.3
Local Government	30.2	30.3	-0.1	0.2

† Annual changes are not seasonally adjusted.  
Details may not add up due to rounding and seasonal adjustment.  
Source: US Department of Labor, Bureau of Labor Statistics.

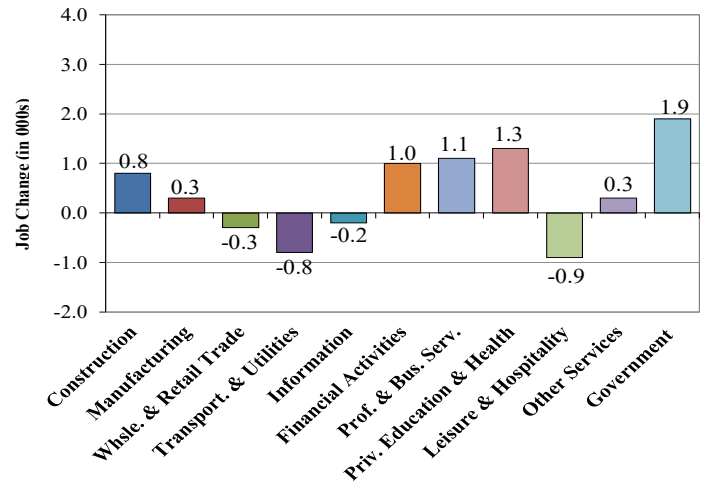
Office of Occupational and Labor Market Information

For data questions, contact Tom Dougherty (302) 761-8062

<https://lmi.delaware.gov/>

## Delaware Over-the-Year Job Change

September 2023 – September 2024



## Consumer Price Index

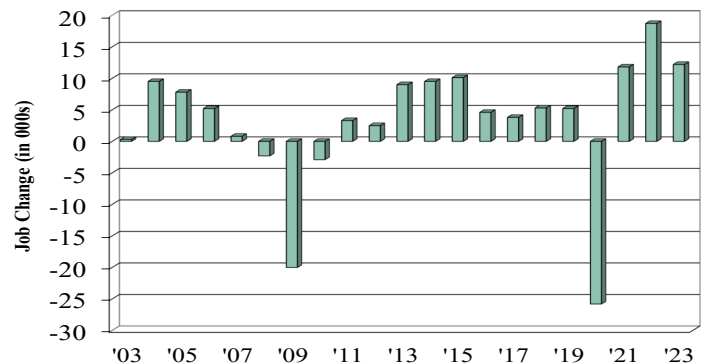
All Urban Consumers

	Percent Change to Sept. 2024 from:		
	Sept. 2023	July 2024	Aug. 2024
US City Average	2.4	0.2	0.2
Phila.-Camden-Wilm.*	NA	NA	NA

\* Data are published on a bi-monthly basis.

## Delaware Annual Net Job Change

Annual Average 2003–2023



## 2024 Referendum Questions and Answers

<u>Date</u>	<u>Question</u>	<u>Answer</u>
October 14, 2024	Can the Town afford this project?	<i>As stated in all of the presentations, the bond is backed by revenue. So the Town would raise rates (property tax, utility) to cover the cost, along with other funding sources that were presented, or mix thereof.</i>
October 14, 2024	What are the current debt balance?	<i>Per the FY 2025 Budget presentation, the Total Town Indebtedness was \$5,426,571. The breakdown is as follows: Sewer - 63.30%; Town Hall 32.57%, and Water - 4.13%</i>
October 14, 2024	How much has been transferred from Water and Sewer funds to supplement General Fund needs?	<i>Outside of normal transfer of revenues and expenses between the Government and Business type funds - none.</i>
October 14, 2024	When will the Special Election (Referendum) be held?	<i>The Referendum will take place on Monday, November 18, 2024 at Town Hall, 39 The Circle. Polls will be open from 12:00 PM to 7:00 PM</i>
September 23, 2024	What costs has the Town incurred to date?	<i>Appraisal - \$1,600 Initial Feasibility Study - \$70,000 Not yet billed: Bond Counsel, Financial Advisor, and Underwriting (Payment for these items will be covered by the borrowed funds)</i>
September 18, 2024	Have construction documents for the proposed buildings been prepared?	<b>No.</b> <i>What has been prepared is the programmatic needs assessment - based on site-tours, analysis, and documentation of the existing space and facilities; characterization of existing workspace environments, and interviews with staff to define goals and objectives of the project and to understand future employment growth, current deficiencies and space needs.</i>



## 2024 Referendum Questions and Answers

<u>Date</u>	<u>Question</u>	<u>Answer</u>
September 17, 2024	Why is this being rushed?	<p><i>The Town Council has been aware of and supported moving forward with this project:</i></p> <p><b>May 22, 2023</b> - Executive Session (Barlow, Townsend, Barrett, West)</p> <p><b>January 8, 2024</b> - Executive Session (Diaz-Malone, Neal, Townsend, Barrett, West)</p> <p><b>January 8, 2024</b> - Regular Meeting (Diaz-Malone, Neal, Townsend, Barrett, West)</p> <p><b>April 22, 2024</b> - Executive Session (Diaz-Malone, Neal, Townsend, Barrett, West)</p>
September 17, 2024	Has the land already been purchased or is there an agreement to purchase the land?	<p><i>The land <b>has not</b> been purchased. There <b>is not</b> an agreement to purchase the land. The land purchase <b>will only</b> take place if the referendum is approved.</i></p>
September 12, 2024	How are we funding the cost?	<p><i>The proposed funding for this project is a General Obligation (G.O.) Bond issued by the Town of Georgetown.</i></p>
September 12, 2024	How will this affect your taxes?	<p><i>Information of the potential tax impact is discussed in the August 26, 2024 Public Hearing presentation - slides 24, 25, and 26</i></p>
September 12, 2024	Is the proposed location the only location option? (Town has many already owned acres)	<p><i>Information on Town owned properties was discussed at the September 9, 2024 Town Council Meeting - see Site Selection Decision presentation - slide 6.</i></p>
September 12, 2024	\$18 million- how much of that is cost of land vs buildings?	<p><i>The requested authorization is not to exceed \$18 Million - once the independent appraisal is completed this will be shared. Efforts are underway to prepare a reasonable estimate of the construction cost.</i></p>

## 2024 Referendum Questions and Answers

<u>Date</u>	<u>Question</u>	<u>Answer</u>
September 12, 2024	What benefits are there to having these facilities outside of town? (Located west side of 113, not knowing how new upcoming bypass will effect this location)	<i>The proposed location is within the Town Limits. This is also where the growth in population, residential construction, and commercial development, is taking place. The planned Grade Separated Intersection at 18/404 and US 113 will improve access (especially related to crossing over US 113.</i>
September 12, 2024	Why is this being rushed so quickly with no committee being formed for discussion?	<i>There have been several discussions by the Town Council starting in May 2023. This was presented at the September 9, 2024 Town Council Meeting.</i>
September 12, 2024	Has a new date been set for the Special Election?	<i>A new date is anticipated to be set via formal resolution at the October 14, 2024 Town Council Meeting.</i>
September 12, 2024	How can we vote in the Special Election?	<i>Votes can be cast in person or by absentee ballot.</i>
September 12, 2024	How many employees make up the current Public Works Department?	<i>The current Public Works Department is comprised of 12 Employees: Streets &amp; Grounds (3 FT - 1 vacancy) Water (3) Wastewater (5)</i>
September 9, 2024	Won't it be unsafe for Public Works personnel to cross US 113 for performing tasks?	<i>Public Works is currently crossing US 113 for purposes of maintaining Town properties - this includes the Circle at Carmean Way/University Boulevard/College Park Drive and the Vietnam Veterans Memorial.</i>
September 7, 2024	How was the location selected?	<i>Please refer to the September 9, 2024 Town Council Meeting - this was addressed as Agenda Item number 7 - view on YouTube:</i>
September 7, 2024	How much grant funding is included to offset the cost?	<i>Currently none - the Town will apply for funds and grant opportunities are identified. Please keep in mind grant funds are not guaranteed - many are competitive and based on available funding from the grantor.</i>
September 7, 2024	Can more detail on the financial impact be provided?	<i>Please see the information posted under "Potential Property Tax Implication"</i>

## 2024 Referendum Questions and Answers

<u>Date</u>	<u>Question</u>	<u>Answer</u>
August 26, 2024	What will happen to the existing facilities?	<p><i>The public works facility will continue to be used (vehicle storage, sand, salt, cold patch, etc.)</i></p> <p><i>The police building will need to be evaluated as to remediation (water intrusion, mold, etc.) prior to a final determination being made.</i></p>
August 26, 2024	When are Informational Sessions being held?	<p><i>Saturday, September 7, 2024 – 10:00 AM</i></p> <p><i>Thursday, September 12, 2024 – 5:00 PM</i></p> <p><i>Tuesday, September 17, 2024 – 6:00 PM</i></p> <p><i>All sessions will be at Town Hall, 39 The Circle</i></p>
August 26, 2024	Why can't the Town use Layton-Thompson Park?	<i>This land was acquired through the Land and Water Conservation Trust Fund and subject to State rules and regulations with respect to removing acreage from active recreation use.</i>
August 26, 2024	What is the cost of the land?	<i>The Town is in the process of having an independent appraisal completed.</i>