

# TOWN MANAGER'S WEEKLY REPORT



## UPCOMING MEETINGS & EVENTS ...

- ✓ **Town Council Meeting:** Monday, October 28, 7:00 PM, Regular Meeting, Town Hall
- ✓ **Town Offices Closed:** Tuesday, November 5, in observation of Election Day
- ✓ **Sussex County Association of Towns:** Wednesday, November 6, 6:00 PM, hosted by Milford
- ✓ **Town Offices Closed:** Thursday, November 7, in observation of Return Day
- ✓ **Sussex County Association of Towns Steering Committee:** Friday, November 8, 9:00 AM, First State Community Action Agency
- ✓ **Town Offices Closed:** Monday, November 11, in observation of Veterans Day

## UPDATES FROM DEPARTMENTS

### **Finance**

- As of October 24, the Town has collected:
  - \$1,899,766 (98.4%) of the 2025 annual property tax billing (\$1,932,219)
  - \$531,898 (50%) of the October utility billing (\$1,064,980)
    - ✓ H2O Analytics Customer Portal Users (22)
- Processed Payroll, Accounts Payable, Accounts Receivable
  - Processed 45 payroll records
  - Processed Purchase Orders (69)
    - ✓ Accounts Payable checks generated (47)
    - ✓ Scanned copies of invoices and attached to PO's
  - Cash Receipt Transactions (779)
- Provided Tax and Utility Information for property settlements and stamped deeds
- Assisted customers with utility bill and parking ticket questions
- Mayor's reception preparation and planning
- Special Election preparation
- Created an account for Georgetown on Delaware Labor First for the new Paid Family Medical Leave insurance (2025)
- Meeting with CISA regarding Cybersecurity Performance Goals (CPGs) Assessment for Georgetown
- Monthly Key Revenue Items Report – September 2024 (copy attached)

# TOWN MANAGER'S WEEKLY REPORT

---



## **Construction Coordinator**

- Village of College Park
  - Phase 2 of single-family homes inspect sewer main install.
- Utility inspection
  - Village of College Park lot #73.
- Certificate of Occupancy
  - 21392 Old Park Avenue
  - 11 East Market Street
  - 5 North Race Street
- Miss Utility Locate Summary (copy attached)

## **Police**

- Weekly Code Enforcement statistics updated (copy attached)
- Weekly CrimeMapping Reports (copy attached)
- Weekly Crime Snapshot (copy attached)
- Part I, II, and III Offenses Crime Data (week and year to date) (copy attached)
- Departmental Press Releases issued as warranted

## **Wastewater**

- Lagoon depths: Large Lagoon is 6.50 feet, and Small Lagoon is 4.00 feet
- Working with Lywood Electric to diagnose an intermittent problem at County Seat pump station with losing control power
- Replaced two nozzles on row 40 at Cedar Lane
- Cleaned debris out of clarifier at Cedar Lane Treatment Plant

## **Water**

- Repaired fire hydrants at Bramhall Street, Albury Avenue, East Market Street, and SCI
- West Pine Street fire hydrants have been painted
- Fabricated a battery box for generator at DTCC plant
- Started painting doors at Stevenson Lane Water Plant

# TOWN MANAGER'S WEEKLY REPORT



## **Planning**

- Napa Auto Parts (20717 Dupont Blvd) – Site plan comments to applicant on October 21
- Cedarcrest Farms (Out of Town) – Utility review comments to applicant on October 25
- Sussex Pines Road Properties – Utility review conference call on October 23
- Aspira Charter School (107 Depot Street) – Site plan comments to applicant on October 21
- 220 East Market Street – Minor subdivision utilities resubmitted on October 21
- Prep work started for Business licensing renewals

## **Public Works**

- Completed the painting of curb on South Bedford Street
- Unclogged prisoner toilet and sink at Police Department
- Trimmed trees around light pole on Layton Avenue
- Fixed 3 lights on Layton Avenue, 2 on East Market Street, and Delmarva Power fixed 2 lights on East Laurel Street
- Put out cold patch town wide
- Picked up pallet of charcoal for Return Day
- Ox roast spit picked up and delivered to Haass Butcher Shop
- Readied electric vault to pull wires through for Return Day
- Registered two staff for flagger course
- Performed regular maintenance of grass, watered flowers, and bike trail

## TOWN MANAGER'S UPDATE

- Participated in Community Cleanup Day
- Supplied Blue Zones National Team follow up information on Georgetown
- Responded to project developer questing regarding process and next steps
- Online seminar held with ClearGov (transparency portal) regarding additional budgeting tools (Kristen Dabrowski, Gene Dvornick, Laura Givens, Olga Holm) – initial interest in:
  - ✓ Personnel Budgeting
  - ✓ Operational Budgeting
  - ✓ Digital Budget Book
- Community Development Director position finalized and advertised through CMAD, DEAPA, DLLG, SCAT, Town website
- Finalized Special Election Notice mailer – delivery early next week

# TOWN MANAGER'S WEEKLY REPORT



- Started work on Circle Advisory Committee Recommendations Report
- Worked with American Legion representative on the Missing Man Table and placement in Town Hall
- Replied to CHEER regarding request for Town to assume responsibility for sewer mains within their expansion project
- Attended Delaware League of Local Government (DLLG) Monthly Dinner Meeting (Gene Dvornick, Bill West) – presentations by:
  - ✓ Alliance for the Chesapeake Bay
  - ✓ PFAS and their remediation: A perspective for town officials
- Provided Public Works staff with bollard detail for fire hydrant protection
- Correspondence sent to residents and businesses along Academy Street regarding request to prohibit parking on the eastern side of the roadway
- Contacted DelDOT for inclusion of our Reconnecting Communities Neighborhood Access and Equity (NAE) Grant project into the State Transportation Improvement Plan (STIP)
- Responded to local resident questions on projects and property ownership
- Attended (virtually) the final Payment in Lieu of Taxes (PILOT) Study Group Meeting (Gene Dvornick, Bill West) – Committee recommendations:
  - ✓ Extend the Study Group for an additional year
  - ✓ Using County Assessment Values
  - ✓ Clarification of properties included for PILOT
  - ✓ Hold harmless for Wilmington, Dover, and Georgetown
  - ✓ Redistribution of County Recordation Fees (Kent & Sussex)
- Provided neighboring municipality information on vendors utilized for plumbing projects
- Met with Inacom representatives regarding ongoing presentation display issues at Town Hall (Kristen Dabrowski, Gene Dvornick)
- Responded to FOIA requests
- Followed up on code enforcement issues



TOWN MANAGER'S  
WEEKLY REPORT



# TOWN MANAGER'S WEEKLY REPORT

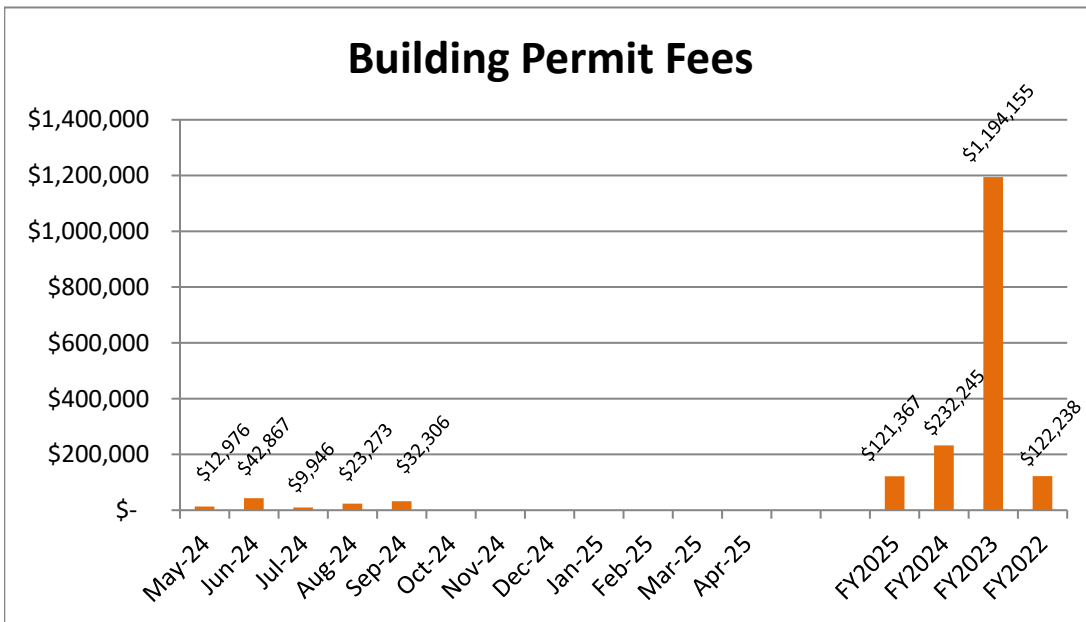
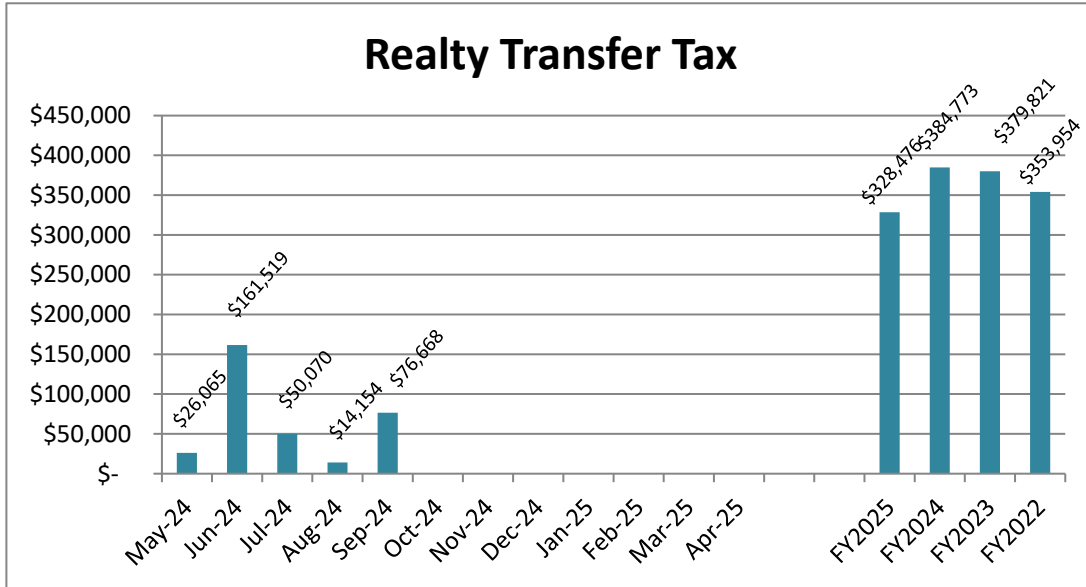
---



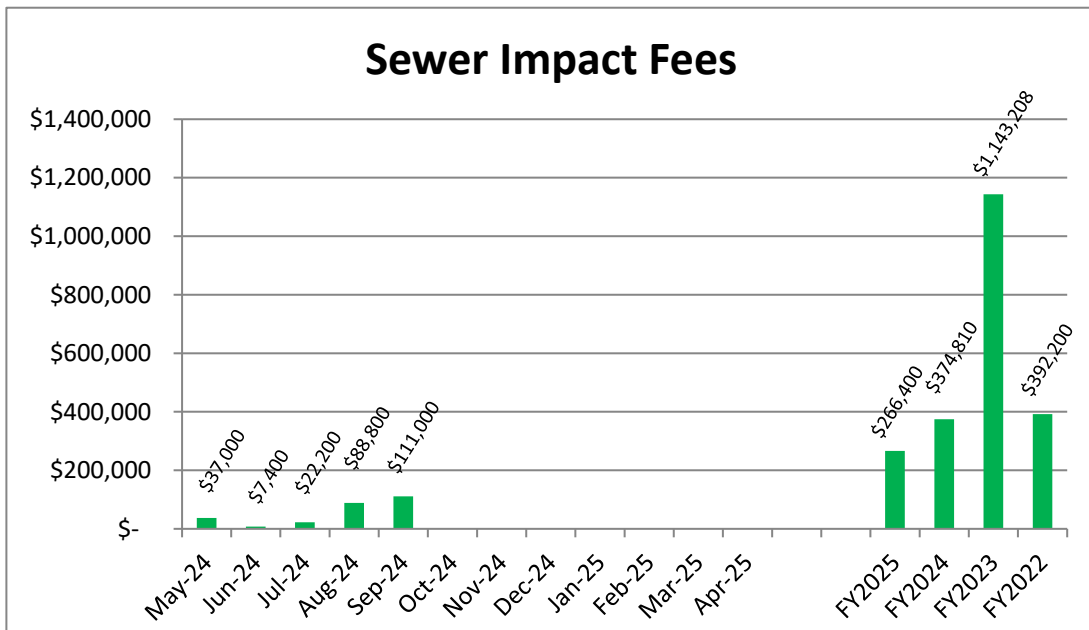
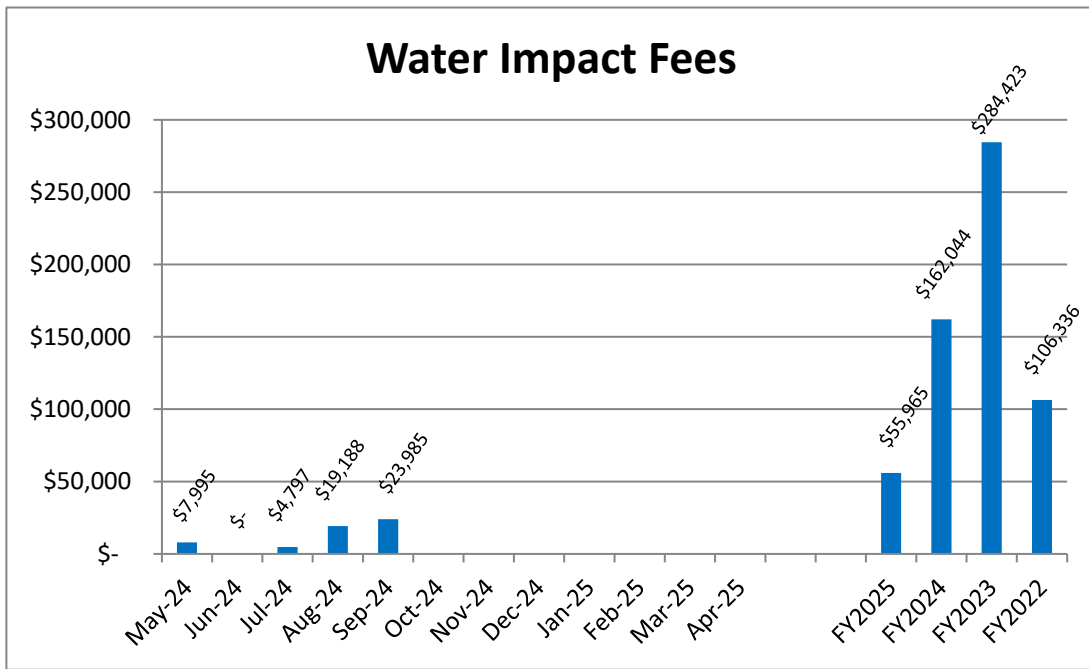
***THIS REPORT AND ANY ATTACHMENTS ARE ONLY BEING SENT  
ELECTRONICALLY UNLESS OTHERWISE REQUESTED***

*To inform the Council, employees, and the public about current Town activities and issues, the Town Manager issues the Town Manager's Weekly Report with highlights from department activities for the current week. This report, published and distributed every Friday, is available online. If you have comments, questions, or suggestions regarding the Town Manager's Weekly Report, please contact the Town Manager.*

# Key Revenue Items

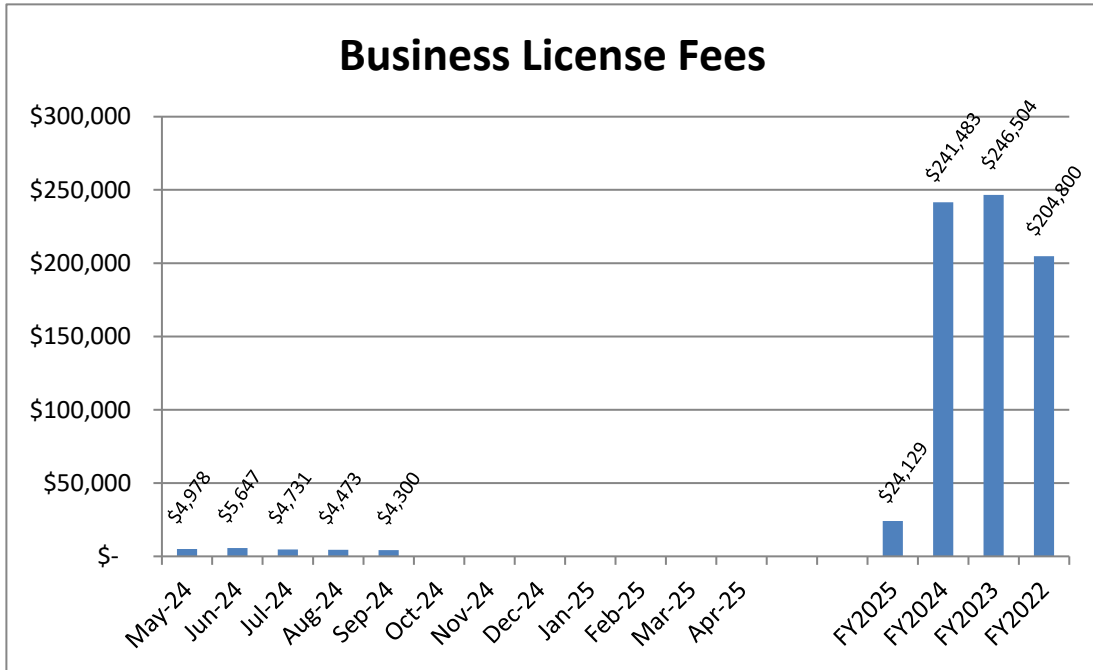


# Key Revenue Items

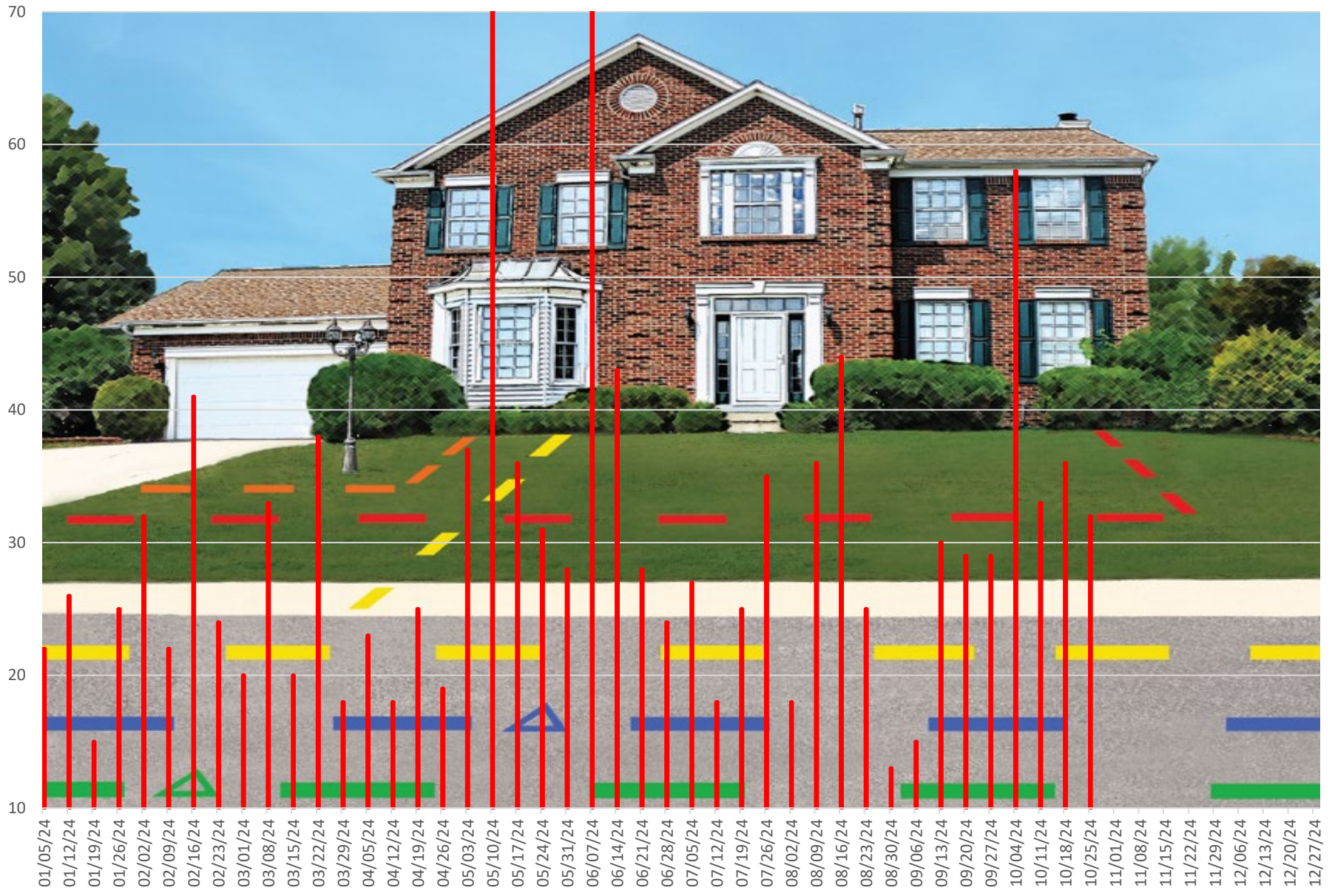




# Key Revenue Items



# Miss Utility Locate Tickets



# Code Violations

## October 18, 2024 to October 24, 2024



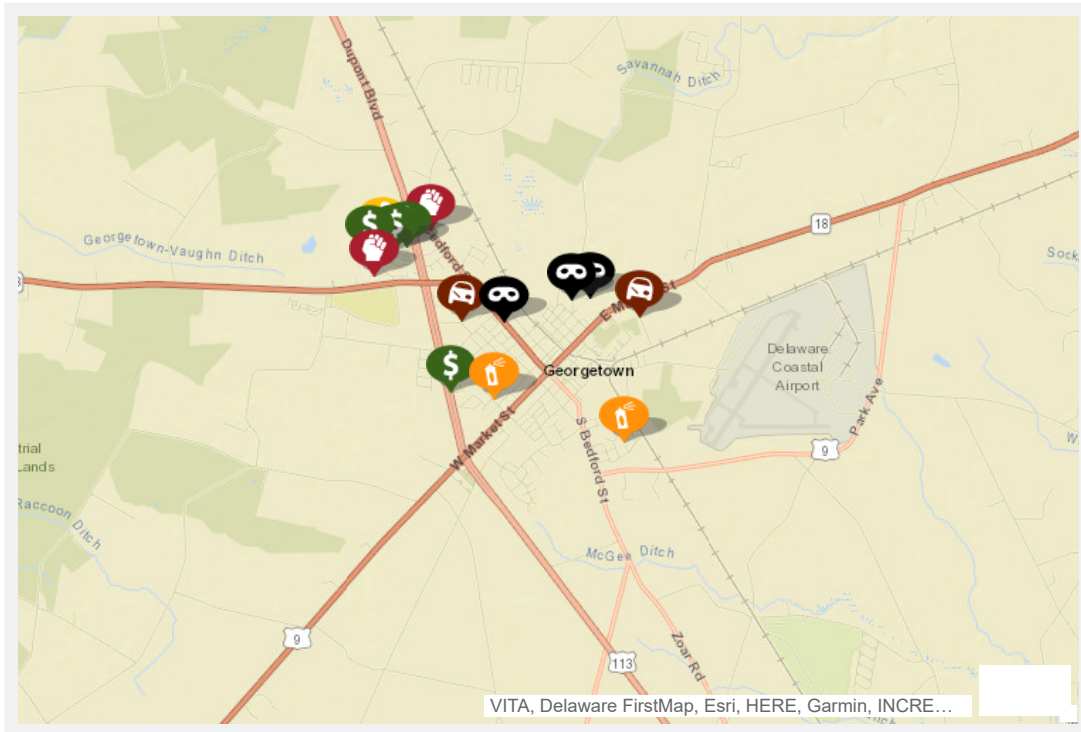
 Print

# CrimeMapping.com Map

Friday, October 18, 2024 through Thursday, October 24, 2024

Showing crime types: Arson, Assault, Burglary, Disturbing the Peace, Drugs / Alcohol Violations, DUI, Fraud, Homicide, Motor Vehicle Theft, Robbery, Sex Crimes, Theft / Larceny, Vandalism, Vehicle Break-In / Theft, Weapons















Show crime report  Show crime chart



Grab the bottom/right borders to resize the map or the handle in the bottom right corner.

All representations on this map are distributed and transmitted "AS IS" without warranties of any kind, either express or implied including without limitation, warranties of title or implied warranties of merchantability or fitness for a particular purpose. In no event shall CrimeMapping.COM become liable to users of these data for any loss or damages, consequential or otherwise, including but not limited to time, money, goodwill, arising from the use, operation or modification of the data. The visual presentation of data is being provided strictly as a courtesy, not as an obligation to its users.

## Crime Report

Type	Description	Incident #	Location	Agency	Date
	DISORDERLY CONDUCT/UNRELATED TO LIQUOR	8124007608	000 BLOCK COLLEGE PARK DR	Georgetown Police	10/22/2024 2:14 PM
	LARCENY/SHOPLIFTING	8124007606	000 BLOCK E COLLEGE PARK LA	Georgetown Police	10/22/2024 1:16 PM
	LARCENY/FROM BUILDING	8124007594	20900 BLOCK N DUPONT BLVD	Georgetown Police	10/22/2024 5:59 AM
	LARCENY/FROM ALL OTHER YARDS	8124007568	COLLEGE PARK DR & CARMEAN WAY	Georgetown Police	10/21/2024 12:32 PM
	DAMAGE/PRIVATE PROPERTY	8124007557	000 BLOCK S CHICORY DR	Georgetown Police	10/20/2024 7:34 PM
	OFFENSIVE TOUCHING/OTHER ASSAULTS/NON-AGGRAVATED	8124007554	21600 BLOCK SW BIDEN AVE	Georgetown Police	10/20/2024 5:07 PM
	BURGLARY/FORCED ENTRY/FREE TEXT NONRESIDENCE	8124007551	SAVANNAH S RD & WAPLES DR	Georgetown Police	10/20/2024 3:00 PM
	BURGLARY/FORCED ENTRY/FREE TEXT NONRESIDENCE	8124007544	300 BLOCK SE BEDFORD ST	Georgetown Police	10/20/2024 10:28 AM
	LARCENY/FROM VEHICLE/NOT ATTACHED	8124007543	000 BLOCK NE BRAMHALL ST	Georgetown Police	10/20/2024 10:14 AM
	BURGLARY/NO FORCED ENTRY/FREE TEXT	8124007538	000 BLOCK E WAPLES DR	Georgetown Police	10/20/2024 8:26 AM
	LARCENY/FROM VEHICLE/NOT ATTACHED	8124007537	100 BLOCK S BURTON ST	Georgetown Police	10/20/2024 7:46 AM
	DAMAGE/PRIVATE PROPERTY	8124007536	MARGARET NW ST & PITTARD ALY	Georgetown Police	10/20/2024 6:55 AM
	LARCENY/FROM BUILDING	8124007518	000 BLOCK W COLLEGE PARK LA	Georgetown Police	10/19/2024 5:01 PM
	OFFENSIVE TOUCHING/OTHER ASSAULTS/NON-AGGRAVATED	8124007492	600 BLOCK SE BEDFORD ST	Georgetown Police	10/18/2024 1:10 PM

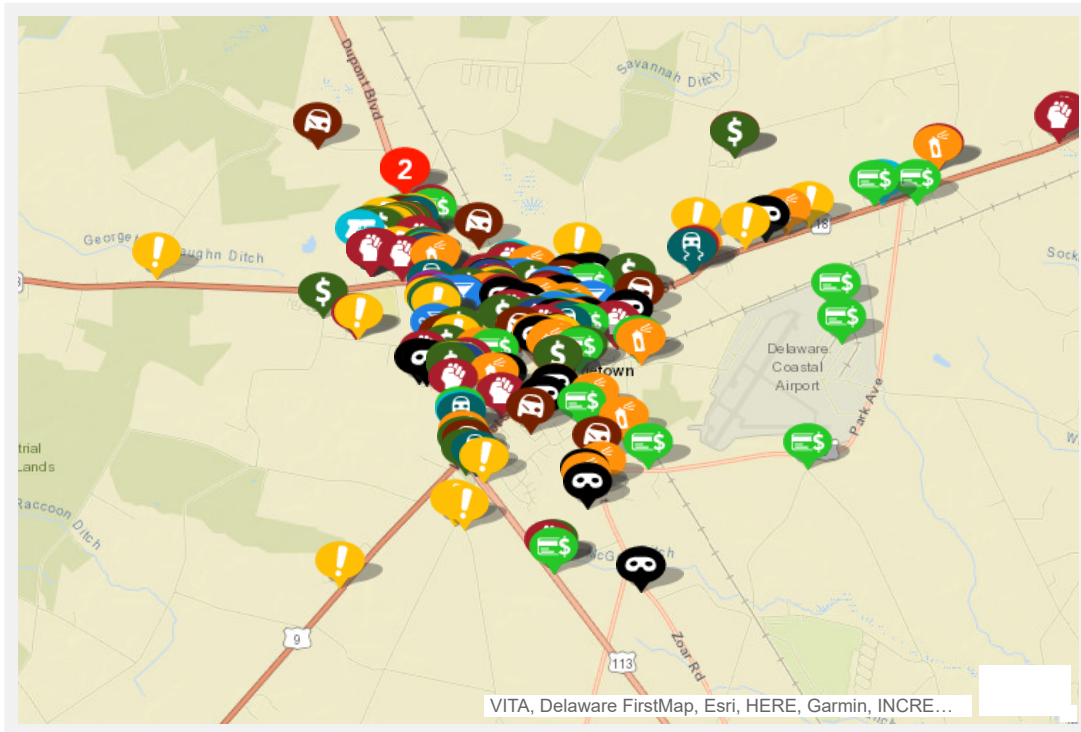
 Print

# CrimeMapping.com Map

Sunday, April 28, 2024 through Thursday, October 24, 2024

Showing crime types: Arson, Assault, Burglary, Disturbing the Peace, Drugs / Alcohol Violations, DUI, Fraud, Homicide, Motor Vehicle Theft, Robbery, Sex Crimes, Theft / Larceny, Vandalism, Vehicle Break-In / Theft, Weapons





Show crime report  Show crime chart



Grab the bottom/right borders to resize the map or the handle in the bottom right corner.

All representations on this map are distributed and transmitted "AS IS" without warranties of any kind, either express or implied including without limitation, warranties of title or implied warranties of merchantability or fitness for a particular purpose. In no event shall CrimeMapping.COM become liable to users of these data for any loss or damages, consequential or otherwise, including but not limited to time, money, goodwill, arising from the use, operation or modification of the data. The visual presentation of data is being provided strictly as a courtesy, not as an obligation to its users.























## Crime Report






Type	Description	Incident #	Location	Agency	Date
	DISORDERLY CONDUCT/UNRELATED TO LIQUOR	8124007608	000 BLOCK COLLEGE PARK DR	Georgetown Police	10/22/2024 2:14 PM
	LARCENY/SHOPLIFTING	8124007606	000 BLOCK E COLLEGE PARK LA	Georgetown Police	10/22/2024 1:16 PM
	LARCENY/FROM BUILDING	8124007594	20900 BLOCK N DUPONT BLVD	Georgetown Police	10/22/2024 5:59 AM
	LARCENY/FROM ALL OTHER YARDS	8124007568	COLLEGE PARK DR & CARMEAN WAY	Georgetown Police	10/21/2024 12:32 PM
	DAMAGE/PRIVATE PROPERTY	8124007557	000 BLOCK S CHICORY DR	Georgetown Police	10/20/2024 7:34 PM
	OFFENSIVE TOUCHING/OTHER ASSAULTS/NON-AGGRAVATED	8124007554	21600 BLOCK SW BIDEN AVE	Georgetown Police	10/20/2024 5:07 PM
	BURGLARY/FORCED ENTRY/FREE TEXT NONRESIDENCE	8124007551	SAVANNAH S RD & WAPLES DR	Georgetown Police	10/20/2024 3:00 PM
	BURGLARY/FORCED ENTRY/FREE TEXT NONRESIDENCE	8124007544	300 BLOCK SE BEDFORD ST	Georgetown Police	10/20/2024 10:28 AM
	LARCENY/FROM VEHICLE/NOT ATTACHED	8124007543	000 BLOCK NE BRAMHALL ST	Georgetown Police	10/20/2024 10:14 AM
	BURGLARY/NO FORCED ENTRY/FREE TEXT	8124007538	000 BLOCK E WAPLES DR	Georgetown Police	10/20/2024 8:26 AM
	LARCENY/FROM VEHICLE/NOT ATTACHED	8124007537	100 BLOCK S BURTON ST	Georgetown Police	10/20/2024 7:46 AM
	DAMAGE/PRIVATE PROPERTY	8124007536	MARGARET NW ST & PITTARD ALY	Georgetown Police	10/20/2024 6:55 AM
	LARCENY/FROM BUILDING	8124007518	000 BLOCK W COLLEGE PARK LA	Georgetown Police	10/19/2024 5:01 PM
	OFFENSIVE TOUCHING/OTHER ASSAULTS/NON-AGGRAVATED	8124007492	600 BLOCK SE BEDFORD ST	Georgetown Police	10/18/2024 1:10 PM
	INTIMIDATION POLICE OFFICER (TERR. THREAT, HARASS) OTHER ASSAULT NOT AGGRAVATED	8124007465	20500 BLOCK S DUPONT BLVD	Georgetown Police	10/17/2024 10:50 AM
	LARCENY/FROM VEHICLE/NOT ATTACHED	8124007453	20800 BLOCK S DUPONT BLVD	Georgetown Police	10/16/2024 6:23 PM
	IMPERSONATION	8124007442	DOUGLAS NE ST & RACE ST	Georgetown Police	10/16/2024 11:12 AM
	DAMAGE/BUSINESS PROPERTY		20200 BLOCK N DUPONT BLVD	Delaware State Police	10/15/2024 4:12 PM
	DAMAGE/BUSINESS PROPERTY	8124007405	000 BLOCK SE KING ST	Georgetown Police	10/14/2024 9:42 AM
	LARCENY/FROM BUILDING	8124007400	20500 BLOCK DUPONT BLVD	Georgetown Police	10/13/2024 11:04 PM
	DISORDERLY CONDUCT/LIQUOR INVOLVEMENT	8124007399	200 BLOCK SE KING ST	Georgetown Police	10/13/2024 10:41 PM
	LARCENY/SHOPLIFTING	8124007382	100 BLOCK SE BEDFORD ST	Georgetown Police	10/13/2024 10:47 AM
	SIMPLE ASSAULT/NON-FAMILY/OTHER ASSAULTS/NON-AGGRAVATED	8124007371	200 BLOCK SE KIMMEY ST	Georgetown Police	10/12/2024 11:25 PM
	LARCENY/FROM BUILDING	8124007261	20900 BLOCK N DUPONT BLVD	Georgetown Police	10/9/2024 1:35 AM

Type	Description	Incident #	Location	Agency	Date
	DISORDERLY CONDUCT/UNRELATED TO LIQUOR	8124007253	20700 BLOCK S DUPONT BLVD	Georgetown Police	10/8/2024 6:50 PM
	LARCENY/SHOPLIFTING	8124007246	000 BLOCK E COLLEGE PARK LA	Georgetown Police	10/8/2024 12:17 PM
	LARCENY/FROM BUILDING	8124007242	500 BLOCK E UNION DR	Georgetown Police	10/8/2024 11:26 AM
	LARCENY/FROM BUILDING	8124007216	200 BLOCK DUNBARTON APTS	Georgetown Police	10/7/2024 11:46 AM
	CARRYING A CONCEALED DEADLY WEAPON/DEADLY INSTRUMENT/CCDW/CCDI		DUPONT S BLVD & WALTER ST	Delaware State Police	10/6/2024 12:42 PM
	FRAUD/SWINDLE/FLIMFLAM	8124007173	300 BLOCK NW ROBINSON ST	Georgetown Police	10/5/2024 4:20 PM
	THEFT/OTHER MOTOR VEHICLE	8124007169	20700 BLOCK S DUPONT BLVD	Georgetown Police	10/5/2024 12:28 PM
	INTIMIDATION/RECKLESS ENDANGER/TERRORISTIC THREAT/HARASSMENT/OTHER ASSAULTS/NON-AGGRAVATED	8124007150	100 BLOCK SE BEDFORD ST	Georgetown Police	10/4/2024 4:52 PM
	OFFENSIVE TOUCHING/OTHER ASSAULTS/NON-AGGRAVATED	8124007138	500 BLOCK SE BEDFORD ST	Georgetown Police	10/4/2024 10:59 AM
	LARCENY/BICYCLES	8124007103	KIMMEY NW ST & LAUREL ST	Georgetown Police	10/3/2024 8:48 AM
	SIMPLE ASSAULT/POLICE OFFICER/OTHER ASSAULTS/NON-AGGRAVATED	8124007100	20500 BLOCK N DUPONT BLVD	Georgetown Police	10/3/2024 5:40 AM
	OFFENSIVE TOUCHING/OTHER ASSAULTS/NON-AGGRAVATED	8124007074	400 BLOCK NW N. BEDFORD ST	Georgetown Police	10/1/2024 8:24 PM
	POSSESSION OF WEAPON		LEWES-GEORGETOWN W HWY & SHINGLE POINT RD	Delaware State Police	9/30/2024 6:49 PM
	DAMAGE/BUSINESS PROPERTY		20200 BLOCK N DUPONT BLVD	Delaware State Police	9/30/2024 12:15 PM
	DISORDERLY CONDUCT/LIQUOR INVOLVEMENT	8124006996	PEPPER NE ST & TERRACE AVE	Georgetown Police	9/28/2024 9:03 PM
	DAMAGE/PRIVATE PROPERTY	8124006966	PEPPER ST & KIMMEY ST	Georgetown Police	9/28/2024 5:25 AM
	BURGLARY/FORCED ENTRY/RESIDENCE	8124006883	100 BLOCK NW N. BEDFORD ST	Georgetown Police	9/25/2024 1:01 PM
	HARASSING COMMUNICATION/PHONE/WIRE/M... ONLY	8124006878	20300 BLOCK W ENNIS ST	Georgetown Police	9/25/2024 10:04 AM
	INTIMIDATION/RECKLESS ENDANGER/TERRORISTIC THREAT/HARASSMENT/OTHER ASSAULTS/NON-AGGRAVATED	8124006784	500 BLOCK INGRAMTOWN	Georgetown Police	9/22/2024 8:34 PM
	DAMAGE/BUSINESS PROPERTY		20200 BLOCK N DUPONT BLVD	Delaware State Police	9/22/2024 1:41 PM
	LARCENY/BICYCLES	8124006771	BRAMHALL NE ST & PLEASANT ST	Georgetown Police	9/22/2024 8:42 AM
	DRIVING UNDER THE INFLUENCE		ON SOUTHBOUND DUPONT BOULEVARD US113 159.71 FEET NORTH FROM	Delaware State Police	9/22/2024 12:17 AM



Type	Description	Incident #	Location	Agency	Date
	DISORDERLY CONDUCT/LIQUOR INVOLVEMENT	8124006731	100 BLOCK NW RAILROAD AVE	Georgetown Police	9/20/2024 10:13 PM
	AGGRAVATED ASSAULT/NON-FAMILY FIREARM	8124006683	20300 BLOCK W ENNIS ST	Georgetown Police	9/19/2024 9:10 AM
	DAMAGE/PRIVATE PROPERTY	8124006638	100 BLOCK NW N. BEDFORD ST	Georgetown Police	9/17/2024 5:24 PM
	INTIMIDATION/RECKLESS ENDANGER/TERRORISTIC THREAT/HARASSMENT/OTHER ASSAULTS/NON-AGGRAVATED	8124006637	600 BLOCK INGRAMTOWN RD	Georgetown Police	9/17/2024 5:00 PM
	FRAUD/SWINDLE/FLIMFLAM	8124006635	21400 BLOCK E PARK AVE	Georgetown Police	9/17/2024 1:04 PM
	HARASSING COMMUNICATION/PHONE/WIRE/M... ONLY		22400 BLOCK E LEWES GEORGETOWN HWY	Delaware State Police	9/16/2024 8:12 AM
	HARASSING COMMUNICATION/PHONE/WIRE/M... ONLY		22700 BLOCK SW E. TRAP POND RD	Delaware State Police	9/12/2024 3:42 PM
	INTIMIDATION/RECKLESS ENDANGER/TERRORISTIC THREAT/HARASSMENT/OTHER ASSAULTS/NON-AGGRAVATED	8124006479	300 BLOCK NE W. MARKET ST	Georgetown Police	9/12/2024 7:41 AM
	INTIMIDATION/RECKLESS ENDANGER/TERRORISTIC THREAT/HARASSMENT/OTHER ASSAULTS/NON-AGGRAVATED	8124006434	000 BLOCK SE RAILROAD AVE	Georgetown Police	9/11/2024 7:10 AM
	BURGLARY/NO FORCED ENTRY/FREE TEXT	8124006404	100 BLOCK E WINGATE DR	Georgetown Police	9/10/2024 5:55 AM
	BURGLARY/NO FORCED ENTRY/FREE TEXT	8124006403	100 BLOCK W WINGATE DR	Georgetown Police	9/10/2024 5:16 AM
	DAMAGE/PRIVATE PROPERTY		22300 BLOCK E LEWES GEORGETOWN HWY	Delaware State Police	9/9/2024 11:18 PM
	DAMAGE/PRIVATE PROPERTY	8124006377	000 BLOCK E COLLEGE PARK LA	Georgetown Police	9/9/2024 4:00 PM
	DAMAGE/PRIVATE PROPERTY		20100 BLOCK NE SHINGLE POINT RD	Delaware State Police	9/7/2024 4:31 PM
	LARCENY/FROM ALL OTHER YARDS	8124006326	200 BLOCK NW RACE ST	Georgetown Police	9/7/2024 9:03 AM
	LARCENY/FROM VEHICLE/NOT ATTACHED	8124006325	000 BLOCK E MEADOW RUN	Georgetown Police	9/7/2024 8:09 AM
	DRIVING UNDER THE INFLUENCE		ON NORTHBOUND DUPONT BOULEVARD US113 79.19 FEET SOUTH FROM	Delaware State Police	9/6/2024 11:57 PM
	DISORDERLY CONDUCT/LIQUOR INVOLVEMENT	8124006320	000 BLOCK W BRAMHALL ST	Georgetown Police	9/6/2024 10:41 PM
	ROBBERY/CARJACKING/OTHER WEAPON HIGHWAY,STREET,ALLEY	8124006316	BEDFORD ST & DOUGLAS ST	Georgetown Police	9/6/2024 7:10 PM
	DISTURBING THE PEACE/PUBLIC NUISANCE	8124006308	RAILROAD AVENUE SE EAST & CEDAR ST	Georgetown Police	9/6/2024 1:47 PM
	BURGLARY/NO FORCED ENTRY/RESIDENCE	8124006305	000 BLOCK NW PARSONS LA	Georgetown Police	9/6/2024 11:19 AM
	DISTURBING THE PEACE/PUBLIC NUISANCE	8124006302	000 BLOCK LEE AVE	Georgetown Police	9/6/2024 10:11 AM

Type	Description	Incident #	Location	Agency	Date
	LARCENY/SHOPLIFTING	8124006268	500 BLOCK E COLLEGE PARK LA	Georgetown Police	9/5/2024 4:06 PM
	DAMAGE/PRIVATE PROPERTY	8124006263	100 BLOCK CHARLES AVE	Georgetown Police	9/5/2024 2:53 PM
	CARRYING PROHIBITED		800 BLOCK LCPL GEORGE E PARTIN WAY	Delaware State Police	9/5/2024 9:00 AM
	LARCENY/SHOPLIFTING	8124006225	20900 BLOCK N DUPONT BLVD	Georgetown Police	9/4/2024 11:42 AM
	INTIMIDATION/RECKLESS ENDANGER/TERRORISTIC THREAT/HARASSMENT/OTHER ASSAULTS/NON-AGGRAVATED	8124006212	DUPONT N BLVD & BRAMHALL ST	Georgetown Police	9/3/2024 11:12 PM
	DISORDERLY CONDUCT/LIQUOR INVOLVEMENT	8124006208	BRAMHALL E ST & DUPONT BLVD	Georgetown Police	9/3/2024 8:28 PM
	DISORDERLY CONDUCT/UNRELATED TO LIQUOR	8124006206	20900 BLOCK DUPONT BLVD	Georgetown Police	9/3/2024 6:44 PM
	LARCENY/SHOPLIFTING	8124006194	20900 BLOCK N DUPONT BLVD	Georgetown Police	9/3/2024 9:03 AM
	CARRYING PROHIBITED	8124006183	E. MARKET SW ST & KING ST	Georgetown Police	9/3/2024 12:07 AM
	DISORDERLY CONDUCT/LIQUOR INVOLVEMENT	8124006179	400 BLOCK SW E. MARKET ST	Georgetown Police	9/2/2024 9:16 PM
	LARCENY/BICYCLES	8124006174	N. BEDFORD NW ST & SWAIN AVE	Georgetown Police	9/2/2024 5:53 PM
	DISORDERLY CONDUCT/UNRELATED TO LIQUOR	8124006171	20800 BLOCK N DUPONT BLVD	Georgetown Police	9/2/2024 4:46 PM
	LARCENY/FROM BUILDING	8124006147	000 BLOCK NE MARY ST	Georgetown Police	9/1/2024 2:48 PM
	LARCENY/FROM VEHICLE/NOT ATTACHED	8124006138	000 BLOCK SE SURREY LA	Georgetown Police	9/1/2024 10:51 AM
	INTIMIDATION/RECKLESS ENDANGER/TERRORISTIC THREAT/HARASSMENT/OTHER ASSAULTS/NON-AGGRAVATED	8124006136	MARKET ST & SAND HILL RD	Georgetown Police	9/1/2024 9:39 AM
	DISORDERLY CONDUCT/UNRELATED TO LIQUOR	8124006135	500 BLOCK E COLLEGE PARK LA	Georgetown Police	9/1/2024 8:50 AM
	LARCENY/FROM VEHICLE/NOT ATTACHED	8124006130	300 BLOCK NW ALBURY AVE	Georgetown Police	9/1/2024 1:32 AM
	OFFENSIVE TOUCHING/OTHER ASSAULTS/NON-AGGRAVATED	8124006121	BIDEN SW AVE & CARMEAN WAY	Georgetown Police	8/31/2024 6:18 PM
	OFFENSIVE TOUCHING/OTHER ASSAULTS/NON-AGGRAVATED	8124006108	21600 BLOCK W BIDEN AVE	Georgetown Police	8/31/2024 12:14 PM
	AGGRAVATED ASSAULT/NON-FAMILY STRONG-ARM/HANDS/FIST/FEET	8124006106	21600 BLOCK SW BIDEN AVE	Georgetown Police	8/31/2024 11:20 AM
	HARASSING COMMUNICATION/PHONE/WIRE/M... ONLY	8124006104	20600 BLOCK N SAVANNAH RD	Georgetown Police	8/31/2024 9:27 AM
	DISORDERLY CONDUCT/UNRELATED TO LIQUOR	8124006059	DUPONT N BLVD & COLLEGE PARK LA	Georgetown Police	8/29/2024 6:18 PM
	SIMPLE ASSAULT/NON-FAMILY/OTHER ASSAULTS/NON-AGGRAVATED	8124006031	000 BLOCK E COLLEGE PARK DR	Georgetown Police	8/28/2024 10:56 PM

Type	Description	Incident #	Location	Agency	Date
	IMPERSONATION	8124006025	200 BLOCK SW PINE ST	Georgetown Police	8/28/2024 7:11 PM
	LARCENY/SHOPLIFTING	8124006017	000 BLOCK GEORGETOWN PLZ	Georgetown Police	8/28/2024 3:22 PM
	THEFT/FALSE PRETENSE OR PROMISE		23600 BLOCK SALISBURY LA	Delaware State Police	8/28/2024 2:35 PM
	BURGLARY/NO FORCED ENTRY/FREE TEXT	8124005978	200 BLOCK NE LAUREL ST	Georgetown Police	8/27/2024 11:01 AM
	DRIVING UNDER THE INFLUENCE		ON SOUTHBOUND DUPONT BOULEVARD US113 59.82 FEET NORTH WEST	Delaware State Police	8/26/2024 11:04 PM
	LARCENY/SHOPLIFTING	8124005936	500 BLOCK E COLLEGE PARK LA	Georgetown Police	8/25/2024 9:27 PM
	DRIVING UNDER THE INFLUENCE		ON NORTHBOUND DUPONT BOULEVARD US113 353.50 FEET SOUTH FROM	Delaware State Police	8/25/2024 9:10 PM
	OFFENSIVE TOUCHING/OTHER ASSAULTS/NON-AGGRAVATED	8124005928	BEDFORD E ST & CARMEAN WAY	Georgetown Police	8/25/2024 5:17 PM
	OFFENSIVE TOUCHING/OTHER ASSAULTS/NON-AGGRAVATED	8124005926	EDWARD SW ST & MARGARET ST	Georgetown Police	8/25/2024 3:39 PM
	LARCENY/FROM VEHICLE/NOT ATTACHED	8124005908	200 BLOCK BEDFORD ST	Georgetown Police	8/24/2024 6:21 PM
	LIQUOR/UNDERAGE POSSESSION	8124005904	000 BLOCK SE KIMMEY ST	Georgetown Police	8/24/2024 1:02 PM
	DAMAGE/PUBLIC PROPERTY	8124005877	300 BLOCK E RAILROAD AVE	Georgetown Police	8/23/2024 3:50 PM
	BURGLARY/FORCED ENTRY/FREE TEXT NONRESIDENCE	8124005869	CRAB APPLE N CT & SHADOW OAK DR	Georgetown Police	8/23/2024 9:22 AM
	LARCENY/SHOPLIFTING	8124005845	000 BLOCK GEORGETOWN PLZ	Georgetown Police	8/22/2024 8:54 AM
	LARCENY/SHOPLIFTING	8124005811	20900 BLOCK N DUPONT BLVD	Georgetown Police	8/21/2024 4:23 AM
	AGGRAVATED ASSAULT/NON-FAMILY OTHER DANGEROUS WEAPON	8124005805	000 BLOCK SW MARY ST	Georgetown Police	8/20/2024 10:09 PM
	VEHICLE THEFT LOCALLY STOLEN-LOCALLY RECOVER	8124005790	20700 BLOCK N DUPONT BLVD	Georgetown Police	8/20/2024 12:35 PM
	DAMAGE/PRIVATE PROPERTY	8124005788	400 BLOCK FRANKLIN ST	Georgetown Police	8/20/2024 10:45 AM
	DISORDERLY CONDUCT/LIQUOR INVOLVEMENT	8124005775	20200 BLOCK E ENNIS ST	Georgetown Police	8/19/2024 6:24 PM
	SIMPLE ASSAULT/NON-FAMILY/OTHER ASSAULTS/NON-AGGRAVATED	8124005769	400 BLOCK SE BEDFORD ST	Georgetown Police	8/19/2024 2:42 PM
	LARCENY/FROM BUILDING	8124005763	100 BLOCK NW RACE ST	Georgetown Police	8/19/2024 11:20 AM
	DAMAGE/PRIVATE PROPERTY	8124005761	100 BLOCK SW ADAMS ST	Georgetown Police	8/19/2024 9:24 AM
	DAMAGE/BUSINESS PROPERTY		20200 BLOCK N DUPONT BLVD	Delaware State Police	8/18/2024 12:06 PM
	BURGLARY/NO FORCED ENTRY/NONRESIDENCE		22200 BLOCK E LEWES GEORGETOWN HWY	Delaware State Police	8/18/2024 9:16 AM
	LARCENY/FROM VEHICLE/NOT ATTACHED	8124005697	200 BLOCK NE GRAMMAR AVE	Georgetown Police	8/16/2024 7:22 AM

Type	Description	Incident #	Location	Agency	Date
	DAMAGE/PRIVATE PROPERTY	8124005696	200 BLOCK SW E. MARKET ST	Georgetown Police	8/16/2024 7:16 AM
	BURGLARY/FORCED ENTRY/FREE TEXT NONRESIDENCE	8124005695	100 BLOCK NE ADAMS ST	Georgetown Police	8/16/2024 6:40 AM
	LARCENY/FROM VEHICLE/NOT ATTACHED	8124005694	000 BLOCK NW KING ST	Georgetown Police	8/16/2024 6:31 AM
	LARCENY/FROM BUILDING	8124005693	200 BLOCK SE ACADEMY ST	Georgetown Police	8/16/2024 6:03 AM
	SIMPLE ASSAULT/NON-FAMILY/OTHER ASSAULTS/NON-AGGRAVATED	8124005683	20500 BLOCK S DUPONT BLVD	Georgetown Police	8/15/2024 5:56 PM
	FRAUD/ILLEGAL USE OF CREDIT CARDS		21500 BLOCK W BALTIMORE AVE	Delaware State Police	8/14/2024 8:28 AM
	DAMAGE/PRIVATE PROPERTY	8124005641	000 BLOCK BRIDGEVILLE RD	Georgetown Police	8/13/2024 10:06 PM
	DRIVING UNDER THE INFLUENCE	8124005599	ON NORTHBOUND DUPONT BOULEVARD US113 581.99 FEET NORTH FROM	Georgetown Police	8/12/2024 5:15 AM
	DISORDERLY CONDUCT/UNRELATED TO LIQUOR	8124005589	400 BLOCK SE N. BEDFORD ST	Georgetown Police	8/11/2024 1:26 PM
	LARCENY/FROM BUILDING	8124005579	400 BLOCK SE KIMMEY ST	Georgetown Police	8/11/2024 8:45 AM
	DRIVING UNDER THE INFLUENCE	8124005572	ON E. MARKET STREET US9 15.91 FEET SOUTH WEST FROM RAILROAD	Georgetown Police	8/11/2024 12:42 AM
	DISTURBING THE PEACE/PUBLIC NUISANCE	8124005555	100 BLOCK NE E. MARKET ST	Georgetown Police	8/10/2024 11:14 AM
	OFFENSIVE TOUCHING/OTHER ASSAULTS/NON-AGGRAVATED	8124005542	200 BLOCK W COLLEGE PARK LA	Georgetown Police	8/9/2024 3:47 PM
	SIMPLE ASSAULT/NON-FAMILY/OTHER ASSAULTS/NON-AGGRAVATED	8124005517	400 BLOCK N. BEDFORD ST	Georgetown Police	8/8/2024 2:49 PM
	BURGLARY/FORCED ENTRY/RESIDENCE		21900 BLOCK ZOAR RD	Delaware State Police	8/8/2024 12:23 PM
	DISORDERLY CONDUCT/UNRELATED TO LIQUOR	8124005508	000 BLOCK E COLLEGE PARK LA	Georgetown Police	8/8/2024 9:08 AM
	LARCENY/SHOPLIFTING	8124005493	COLLEGE PARK E LA & CARMEAN WAY	Georgetown Police	8/7/2024 3:34 PM
	OFFENSIVE TOUCHING/OTHER ASSAULTS/NON-AGGRAVATED	8124005468	21600 BLOCK W BIDEN AVE	Georgetown Police	8/6/2024 9:53 AM
	DISORDERLY CONDUCT/UNRELATED TO LIQUOR	8124005460	20700 BLOCK DUPONT BLVD	Georgetown Police	8/6/2024 12:48 AM
	DAMAGE/BUSINESS PROPERTY	8124005440	300 BLOCK NW RAILROAD AVE	Georgetown Police	8/5/2024 8:09 AM
	DRIVING UNDER THE INFLUENCE		ON SOUTHBOUND DUPONT BOULEVARD US113 204.40 FEET SOUTH FROM	Delaware State Police	8/4/2024 4:59 AM
	IMPERSONATION		DUPONT S BLVD & WALTER ST	Delaware State Police	8/4/2024 1:31 AM
	DRIVING UNDER THE INFLUENCE		ON SOUTHBOUND DUPONT BOULEVARD US113 85.47 FEET NORTH FROM	Delaware State Police	8/2/2024 10:48 PM


Type	Description	Incident #	Location	Agency	Date
	LARCENY/FROM BUILDING	8124005372	20900 BLOCK S DUPONT BLVD	Georgetown Police	8/2/2024 6:12 PM
	BURGLARY/FORCED ENTRY/FREE TEXT NONRESIDENCE	8124005329	ADAMS NE ST & WAGAMON AVE	Georgetown Police	8/1/2024 5:49 AM
	LARCENY/SHOPLIFTING	8124005209	21000 BLOCK NE ARROW SAFETY RD	Georgetown Police	7/27/2024 8:19 PM
	IMPERSONATION		WOODS BRANCH NE RD & CEDAR LA	Delaware State Police	7/27/2024 7:14 AM
	INTIMIDATION/RECKLESS ENDANGER/TERRORISTIC THREAT/HARASSMENT/OTHER ASSAULTS/NON-AGGRAVATED		32000 BLOCK SW LIGHT ST	Delaware State Police	7/25/2024 9:45 PM
	CARRYING A CONCEALED DEADLY WEAPON/DEADLY INSTRUMENT/CCDW/CCDI	8124005137	N. BEDFORD SE ST & NORTH ST	Georgetown Police	7/25/2024 6:20 PM
	LARCENY/SHOPLIFTING	8124005102	20500 BLOCK N DUPONT BLVD	Georgetown Police	7/24/2024 1:36 AM
	LARCENY/FROM ALL OTHER YARDS	8124005053	300 BLOCK RACE ST	Georgetown Police	7/21/2024 9:20 PM
	INTIMIDATION/RECKLESS ENDANGER/TERRORISTIC THREAT/HARASSMENT/OTHER ASSAULTS/NON-AGGRAVATED		32000 BLOCK LIGHT ST	Delaware State Police	7/19/2024 10:52 PM
	LARCENY/FROM BUILDING	8124004941	000 BLOCK W COLLEGE PARK LA	Georgetown Police	7/18/2024 3:23 PM
	DAMAGE/BUSINESS PROPERTY	8124004926	000 BLOCK W BRIDGEVILLE RD	Georgetown Police	7/18/2024 9:07 AM
	THEFT/FALSE PRETENSE OR PROMISE		21300 BLOCK CEDAR CREEK AVE	Delaware State Police	7/18/2024 8:45 AM
	LARCENY/FROM ALL OTHER YARDS		22200 BLOCK LESTER LA	Delaware State Police	7/18/2024 6:13 AM
	LARCENY/VEHICLE PARTS/FROM AUTO/ATTACHED	8124004916	400 BLOCK W E. MARKET ST	Georgetown Police	7/17/2024 8:08 PM
	LARCENY/FROM BUILDING	8124004909	20700 BLOCK S DUPONT BLVD	Georgetown Police	7/17/2024 10:25 AM
	FRAUD BY WIRE	8124004792	21000 BLOCK SE DUPONT BLVD	Georgetown Police	7/12/2024 12:10 PM
	HARASSING COMMUNICATION/PHONE/WIRE/M... ONLY		22400 BLOCK E LEWES GEORGETOWN HWY	Delaware State Police	7/12/2024 5:07 AM
	THEFT/FALSE PRETENSE OR PROMISE	8124004765	000 BLOCK NE CHESTNUT ST	Georgetown Police	7/11/2024 3:19 PM
	LARCENY/FROM VEHICLE/NOT ATTACHED		16900 BLOCK WILSON HILL RD	Delaware State Police	7/9/2024 1:18 PM
	CARRYING PROHIBITED	8124004692	500 BLOCK DOUGLAS ST	Georgetown Police	7/9/2024 8:27 AM
	LARCENY/SHOPLIFTING	8124004679	000 BLOCK GEORGETOWN PLZ	Georgetown Police	7/8/2024 5:24 PM
	HARASSING COMMUNICATION/PHONE/WIRE/M... ONLY		19100 BLOCK NE COUNTY SEAT HWY	Delaware State Police	7/7/2024 6:38 AM
	LARCENY/SHOPLIFTING	8124004619	000 BLOCK W COLLEGE PARK LA	Georgetown Police	7/6/2024 10:55 AM

Type	Description	Incident #	Location	Agency	Date
	LARCENY/FROM BUILDING	8124004572	20700 BLOCK N DUPONT BLVD	Georgetown Police	7/4/2024 6:38 PM
	FRAUD/SWINDLE/FLIMFLAM	8124004504	400 BLOCK NE LAUREL ST	Georgetown Police	7/2/2024 3:16 PM
	SIMPLE ASSAULT/NON-FAMILY/OTHER ASSAULTS/NON-AGGRAVATED	8124004440	DOUGLAS NE ST & RACE ST	Georgetown Police	6/30/2024 1:42 PM
	BURGLARY/FORCED ENTRY/FREE TEXT NONRESIDENCE	8124004438	DOUGLAS NE ST & RACE ST	Georgetown Police	6/30/2024 12:33 PM
	LARCENY/SHOPLIFTING	8124004437	500 BLOCK E COLLEGE PARK LA	Georgetown Police	6/30/2024 12:25 PM
	BURGLARY/FORCED ENTRY/FREE TEXT NONRESIDENCE	8124004436	24000 BLOCK N CRAB APPLE CT	Georgetown Police	6/30/2024 9:17 AM
	DAMAGE/PRIVATE PROPERTY	8124004434	24000 BLOCK N CRAB APPLE CT	Georgetown Police	6/30/2024 3:08 AM
	SIMPLE ASSAULT/NON-FAMILY/OTHER ASSAULTS/NON-AGGRAVATED	8124004391	21000 BLOCK N DUPONT BLVD	Georgetown Police	6/28/2024 7:46 PM
	ROBBERY/CARJACKING/STRONG-ARM HIGHWAY,STREET,ALLEY	8124004275	20500 BLOCK N DUPONT BLVD	Georgetown Police	6/25/2024 4:04 AM
	SIMPLE ASSAULT/NON-FAMILY/OTHER ASSAULTS/NON-AGGRAVATED		20100 BLOCK NE SHINGLE POINT RD	Delaware State Police	6/23/2024 7:51 AM
	SIMPLE ASSAULT/NON-FAMILY/OTHER ASSAULTS/NON-AGGRAVATED	8124004217	DOUGLAS NE ST & BEDFORD ST	Georgetown Police	6/22/2024 6:43 PM
	FRAUD/SWINDLE/FLIMFLAM		22700 BLOCK W LEWES GEORGETOWN HWY	Delaware State Police	6/21/2024 2:23 PM
	INTIMIDATION/RECKLESS ENDANGER/TERRORISTIC THREAT/HARASSMENT/OTHER ASSAULTS/NON-AGGRAVATED		22200 BLOCK LESTER LA	Delaware State Police	6/12/2024 6:44 PM
	FRAUD/SWINDLE/FLIMFLAM	8124003906	20700 BLOCK PROFESSIONAL PARK CIR	Georgetown Police	6/10/2024 12:04 PM
	LARCENY/FROM ALL OTHER YARDS	8124003896	400 BLOCK NW BEDFORD ST	Georgetown Police	6/10/2024 4:20 AM
	BURGLARY/FORCED ENTRY/FREE TEXT NONRESIDENCE	8124003844	000 BLOCK NW MARKET ST	Georgetown Police	6/8/2024 11:37 AM
	LARCENY/SHOPLIFTING	8124003833	20900 BLOCK N DUPONT BLVD	Georgetown Police	6/8/2024 12:04 AM
	DAMAGE/PUBLIC PROPERTY	8124003788	E. MARKET ST & CHERRY LA	Georgetown Police	6/6/2024 10:59 AM
	LARCENY/BICYCLES	8124003728	19300 BLOCK N CITIZENS BLVD	Georgetown Police	6/3/2024 10:12 PM
	DISORDERLY CONDUCT/UNRELATED TO LIQUOR	8124003710	COLLEGE PARK W LA & DUPONT BLVD	Georgetown Police	6/3/2024 11:10 AM
	FRAUD/SWINDLE/FLIMFLAM	8124003693	100 BLOCK NW RAILROAD AVENUE EAST	Georgetown Police	6/2/2024 7:13 PM
	DISORDERLY CONDUCT/UNRELATED TO LIQUOR	8124003688	20300 BLOCK N SAND HILL RD	Georgetown Police	6/2/2024 12:15 PM
	SIMPLE ASSAULT/NON-FAMILY/OTHER ASSAULTS/NON-AGGRAVATED	8124003683	100 BLOCK NW RACE ST	Georgetown Police	6/2/2024 12:58 AM

Type	Description	Incident #	Location	Agency	Date
	SIMPLE ASSAULT/NON-FAMILY/OTHER ASSAULTS/NON-AGGRAVATED	8124003657	20700 BLOCK S DUPONT BLVD	Georgetown Police	5/31/2024 6:35 PM
	INTIMIDATION/RECKLESS ENDANGER/TERRORISTIC THREAT/HARASSMENT/OTHER ASSAULTS/NON-AGGRAVATED	8124003622	21000 BLOCK NE ARROW SAFETY RD	Georgetown Police	5/30/2024 2:46 PM
	LARCENY/SHOPLIFTING	8124003620	20500 BLOCK DUPONT BLVD	Georgetown Police	5/30/2024 11:09 AM
	LARCENY/SHOPLIFTING	8124003583	000 BLOCK W COLLEGE PARK LA	Georgetown Police	5/28/2024 7:20 PM
	LARCENY/SHOPLIFTING	8124003576	000 BLOCK E COLLEGE PARK LA	Georgetown Police	5/28/2024 2:33 PM
	LARCENY/FROM VEHICLE/NOT ATTACHED	8124003574	200 BLOCK NE NORTH ST	Georgetown Police	5/28/2024 1:54 PM
	LARCENY/FROM BUILDING	8124003557	20500 BLOCK N DUPONT BLVD	Georgetown Police	5/27/2024 7:41 PM
	IMPERSONATION	8124003531	20500 BLOCK N DUPONT BLVD	Georgetown Police	5/26/2024 8:47 AM
	DISORDERLY CONDUCT/LIQUOR INVOLVEMENT	8124003500	20500 BLOCK DUPONT BLVD	Georgetown Police	5/25/2024 12:30 AM
	LARCENY/FROM BUILDING	8124003452	000 BLOCK W COLLEGE PARK LA	Georgetown Police	5/23/2024 12:51 PM
	ROBBERY/CARJACKING/KNIFE HIGHWAY,STREET,ALLEY	8124003442	EDWARD E ST & DUPONT BLVD	Georgetown Police	5/23/2024 4:01 AM
	OFFENSIVE TOUCHING/OTHER ASSAULTS/NON-AGGRAVATED	8124003435	21600 BLOCK W BIDEN AVE	Georgetown Police	5/22/2024 4:42 PM
	SIMPLE ASSAULT/NON-FAMILY/OTHER ASSAULTS/NON-AGGRAVATED	8124003421	21600 BLOCK SW BIDEN AVE	Georgetown Police	5/22/2024 8:26 AM
	FRAUD BY WIRE	8124003409	000 BLOCK N BOOKER ST	Georgetown Police	5/21/2024 6:49 PM
	LARCENY/FROM VEHICLE/NOT ATTACHED	8124003407	20500 BLOCK N DUPONT BLVD	Georgetown Police	5/21/2024 4:54 PM
	LARCENY/SHOPLIFTING	8124003386	21000 BLOCK NE ARROW SAFETY RD	Georgetown Police	5/21/2024 7:26 AM
	DAMAGE/PRIVATE PROPERTY	8124003384	DUPONT N BLVD & W. MARKET ST	Georgetown Police	5/21/2024 6:48 AM
	BURGLARY/NO FORCED ENTRY/RESIDENCE	8124003381	500 BLOCK NW BEDFORD ST	Georgetown Police	5/21/2024 12:49 AM
	DISORDERLY CONDUCT/UNRELATED TO LIQUOR	8124003375	COLLEGE PARK E LA & CARMAN WAY	Georgetown Police	5/20/2024 9:00 PM
	LARCENY/FROM VEHICLE/NOT ATTACHED	8124003342	000 BLOCK COLLEGE PARK DR	Georgetown Police	5/19/2024 2:54 PM
	FRAUD/ILLEGAL USE OF CREDIT CARDS	8124003338	000 BLOCK COLLEGE PARK DR	Georgetown Police	5/19/2024 2:30 PM
	DISORDERLY CONDUCT/UNRELATED TO LIQUOR		21100 BLOCK N WOODS LA	Delaware State Police	5/18/2024 11:01 AM
	LARCENY/FROM VEHICLE/NOT ATTACHED	8124003256	GEORGETOWN NW PLZ & OLD LAUREL RD	Georgetown Police	5/16/2024 12:10 AM
	LARCENY/FROM BUILDING	8124003204	000 BLOCK SW NORTH ST	Georgetown Police	5/13/2024 1:34 PM

Type	Description	Incident #	Location	Agency	Date
	DAMAGE/PRIVATE PROPERTY	8124003194	000 BLOCK SW NORTH ST	Georgetown Police	5/12/2024 6:18 PM
	LARCENY/FROM ALL OTHER YARDS	8124003144	E. MARKET W ST & BURTON ST	Georgetown Police	5/10/2024 4:23 PM
	BURGLARY/NO FORCED ENTRY/RESIDENCE	8124003116	KING NW ST & STRAWBERRY ALY	Georgetown Police	5/9/2024 3:17 PM
	DISORDERLY CONDUCT/UNRELATED TO LIQUOR	8124003111	21700 BLOCK ROTH AVE	Georgetown Police	5/9/2024 11:52 AM
	DAMAGE/BUSINESS PROPERTY	8124003087	BEDFORD S ST & CRAB APPLE	Georgetown Police	5/8/2024 11:35 AM
	BURGLARY/FORCED ENTRY/FREE TEXT NONRESIDENCE	8124003080	000 BLOCK SE LAYTON ST	Georgetown Police	5/7/2024 9:03 PM
	LARCENY/FROM VEHICLE/NOT ATTACHED	8124003079	000 BLOCK W COLLEGE PARK LA	Georgetown Police	5/7/2024 8:54 PM
	DISORDERLY CONDUCT/UNRELATED TO LIQUOR	8124003077	22300 BLOCK SE DUPONT BLVD	Georgetown Police	5/7/2024 7:31 PM
	INTIMIDATION/RECKLESS ENDANGER/TERRORISTIC THREAT/HARASSMENT/OTHER ASSAULTS/NON-AGGRAVATED	8124003068	100 BLOCK E TRANQUILITY LA	Georgetown Police	5/7/2024 12:17 PM
	HARASSING COMMUNICATION/PHONE/WIRE/M... ONLY		22700 BLOCK SE PARKER RD	Delaware State Police	5/7/2024 5:39 AM
	LARCENY/FROM BUILDING	8124003052	500 BLOCK E COLLEGE PARK LA	Georgetown Police	5/6/2024 3:30 PM
	ROBBERY/CARJACKING/GUN RESIDENCE	8124003041	100 BLOCK SE RACE ST	Georgetown Police	5/6/2024 11:12 AM
	DRIVING UNDER THE INFLUENCE	8124003035	ON LEWES-GEORGETOWN HIGHWAY US9 103.07 FEET SOUTH WEST FROM	Georgetown Police	5/6/2024 1:30 AM
	DAMAGE/PUBLIC PROPERTY	8124003000	THE SE CIR & THE CIR	Georgetown Police	5/5/2024 9:00 AM
	DRIVING UNDER THE INFLUENCE	8124003016	ON E. MARKET STREET US9 83.17 FEET NORTH EAST FROM RAILROAD	Georgetown Police	5/5/2024 7:51 AM
	DISORDERLY CONDUCT/UNRELATED TO LIQUOR	8124002993	EDWARD E ST & DUPONT BLVD	Georgetown Police	5/4/2024 1:01 AM
	OFFENSIVE TOUCHING/OTHER ASSAULTS/NON-AGGRAVATED	8124002992	21600 BLOCK W BIDEN AVE	Georgetown Police	5/3/2024 10:26 PM
	FRAUD/ILLEGAL USE OF CREDIT CARDS	8124002991	FRONT NW ST & BEDFORD ST	Georgetown Police	5/3/2024 9:01 PM
	SIMPLE ASSAULT/NON-FAMILY/OTHER ASSAULTS/NON-AGGRAVATED	8124002988	COLLEGE PARK W LA & DUPONT BLVD	Georgetown Police	5/3/2024 5:17 PM
	DAMAGE/PUBLIC PROPERTY	8124002932	000 BLOCK KING ST	Georgetown Police	5/2/2024 8:41 AM
	BURGLARY/NO FORCED ENTRY/RESIDENCE	8124002891	200 BLOCK NW KING ST	Georgetown Police	4/30/2024 8:49 PM
	POSSESSION OF WEAPON	8124002873	100 BLOCK NW RAILROAD AVE	Georgetown Police	4/30/2024 8:44 AM
	DAMAGE/PRIVATE PROPERTY	8124002830	MARKET NE ST & AIRPORT RD	Georgetown Police	4/29/2024 11:05 AM



Type	Description	Incident #	Location	Agency	Date
	BURGLARY/NO FORCED ENTRY/NONRESIDENCE	8124002810	300 BLOCK NW RACE ST	Georgetown Police	4/28/2024 10:55 AM

# Georgetown Police Department

10/16/24 – 10/22/24



21

Created by Hermawan  
from Noun Project

Collisions



4

Created by Luis Prado  
from Noun Project

DUI'S



26


eTickets



191

Created by Pikselan  
from Noun Project

Calls for Service



8

Created by Lilsale  
from Noun Project

eWarnings



14

Created by Brickclay  
from Noun Project

Arrests



2

Created by Made x Made  
from Noun Project

Fugitives



33

Created by Fatemah Manji  
from Noun Project

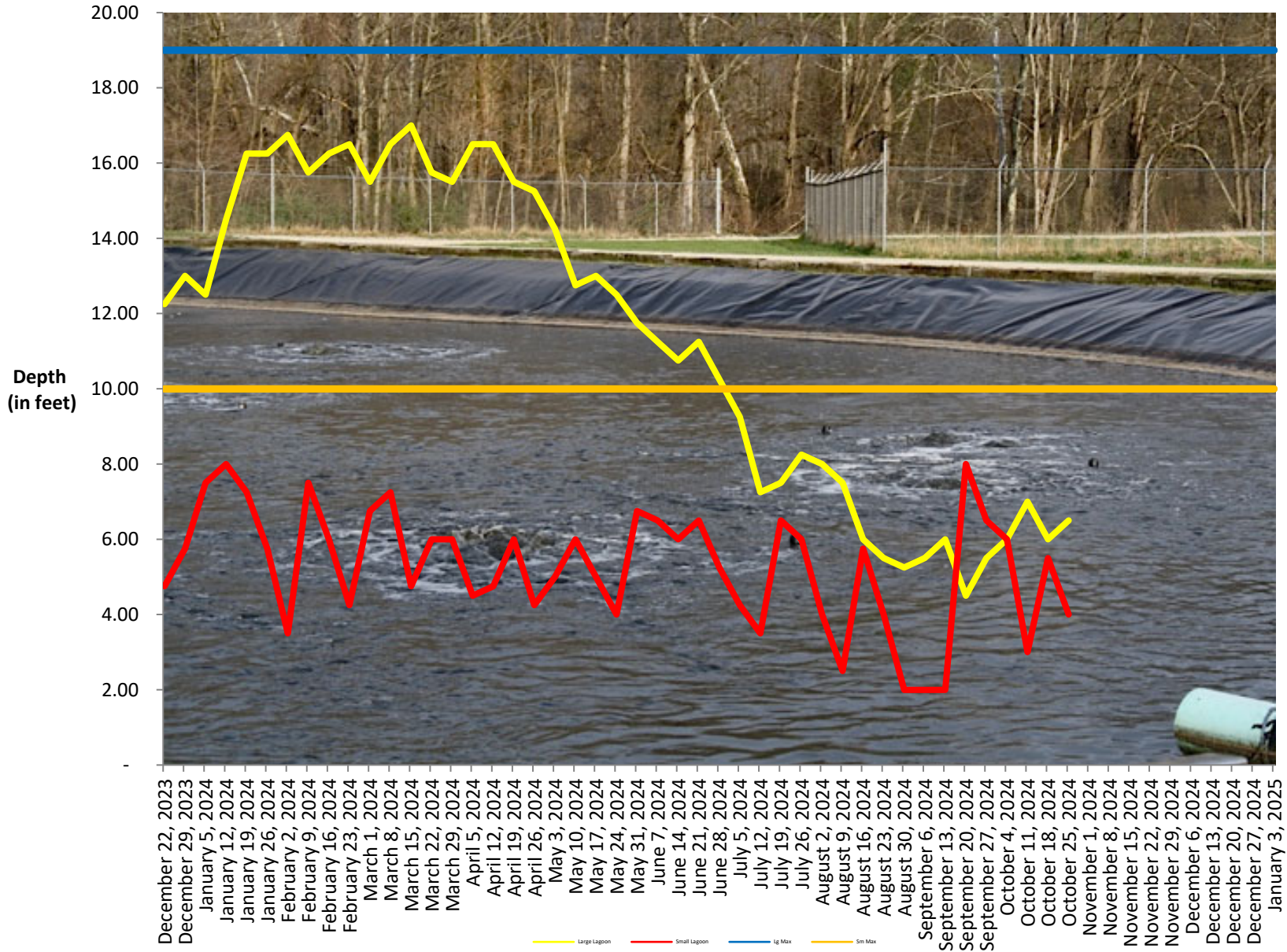
Charges

# Crime Offense Report

**Oct 17, 2024 - Oct 23, 2024**

<b>PART I OFFENSES</b>					
Offense_Order	Crime_Categ	Current Week	Current Year	Week Previous Year	Previous Year
A03	Kidnap	0	6	0	6
A04	Rape	0	13	0	6
A06	Robbery	0	8	0	6
A07	Assault/Aggravated	1	32	1	29
A08	Burglary	5	46	0	12
A09	Theft	10	256	4	88
A10	Theft/Auto	0	2	0	1
A12	All Other	0	17	0	15
<b>PART I OFFENSES</b>		16	380	5	163
<b>PART II OFFENSES</b>					
Offense_Order	Crime_Categ	Current Week	Current Year	Week Previous Year	Previous Year
A13	Other Assaults	4	239	4	199
A15	Criminal Mischief	6	100	0	39
A16	Weapons	1	28	1	27
A17	Other Sex Offenses	0	2	0	0
A18	Alcohol	0	1	0	1
A19	Drugs	1	166	1	160
A20	Noise/Disorderly Premise	0	54	0	6
A21	Trespass	9	235	6	176
A22	Disorderly Conduct	2	137	2	112
A23	Other	37	1,879	10	804
<b>PART II OFFENSES</b>		60	2844	24	1524
<b>PART III OFFENSES</b>					
Offense_Order	Crime_Categ	Current Week	Current Year	Week Previous Year	Previous Year
A24	Alarm	5	245	0	0
A25	Animal Control	0	9	0	0
A26	Recovered Property	2	35	2	27
A27	Service	43	1,514	0	35
A28	Suspicious Per/Veh	10	316	0	11
<b>PART III OFFENSES</b>		60	2119	2	73
<b>Summary</b>		136	5343	31	1760
Oct 24, 2024		1		8:02:23 AM	

# WWTF Lagoon Depths



## 2024 Referendum Questions and Answers

<u>Date</u>	<u>Question</u>	<u>Answer</u>
October 23, 2024	How soon will the results of the Referendum be known?	<i>Results are anticipated to be announced and posted shortly after the polls close at 7:00 PM</i>
October 23, 2024	Where can I get additional information?	<i>Contact the Town Offices at (302) 856-7391  Via the Town's website (georgetowndel.com &gt; News &amp; Notices &gt; 2024 Referendum)</i>
October 23, 2024	How do I vote in person?	<i>In person voting will be on Monday, November 18, 2024, at Town Hall, 39 The Circle. The polling location will be open from 12:00 PM until 7:00 PM.</i>
October 23, 2024	How do I vote absentee?	<i>Absentee ballots will be available beginning Monday, October 28, 2024. Absentee ballots can either be picked up at the Town Administrative Offices or mailed. The deadline for voting by absentee ballot is Monday, November 18, at 12:00 (noon).</i>
October 14, 2024	Can the Town afford this project?	<i>As stated in all of the presentations, the bond is backed by revenue. So the Town would raise rates (property tax, utility) to cover the cost, along with other funding sources that were presented, or mix thereof.</i>
October 14, 2024	What are the current debt balance?	<i>Per the FY 2025 Budget presentation, the Total Town Indebtedness was \$5,426,571. The breakdown is as follows: Sewer - 63.30%; Town Hall 32.57%, and Water - 4.13%</i>
October 14, 2024	How much has been transferred from Water and Sewer funds to supplement General Fund needs?	<i>Outside of normal transfer of revenues and expenses between the Government and Business type funds - none.</i>
October 14, 2024	When will the Special Election (Referendum) be held?	<i>The Referendum will take place on Monday, November 18, 2024 at Town Hall, 39 The Circle. Polls will be open from 12:00 PM to 7:00 PM</i>

## 2024 Referendum Questions and Answers

<u>Date</u>	<u>Question</u>	<u>Answer</u>
September 23, 2024	What costs has the Town incurred to date?	<p><i>Appraisal - \$1,600</i></p> <p><i>Initial Feasibility Study - \$70,000</i></p> <p><i>Not yet billed: Bond Counsel, Financial Advisor, and Underwriting (Payment for these items will be covered by the borrowed funds)</i></p>
September 18, 2024	Have construction documents for the proposed buildings been prepared?	<p><b>No.</b> <i>What has been prepared is the programmatic needs assessment - based on site-tours, analysis, and documentation of the existing space and facilities; characterization of existing workspace environments, and interviews with staff to define goals and objectives of the project and to understand future employment growth, current deficiencies and space needs.</i></p>
September 17, 2024	Why is this being rushed?	<p><i>The Town Council has been aware of and supported moving forward with this project:</i></p> <p><b>May 22, 2023</b> - <i>Executive Session (Barlow, Townsend, Barrett, West)</i></p> <p><b>January 8, 2024</b> - <i>Executive Session (Diaz-Malone, Neal, Townsend, Barrett, West)</i></p> <p><b>January 8, 2024</b> - <i>Regular Meeting (Diaz-Malone, Neal, Townsend, Barrett, West)</i></p> <p><b>April 22, 2024</b> - <i>Executive Session (Diaz-Malone, Neal, Townsend, Barrett, West)</i></p>
September 17, 2024	Has the land already been purchased or is there an agreement to purchase the land?	<p><i>The land <b>has not</b> been purchased. There <b>is not</b> an agreement to purchase the land. The land purchase <b>will only</b> take place if the referendum is approved.</i></p>
September 12, 2024	How are we funding the cost?	<p><i>The proposed funding for this project is a General Obligation (G.O.) Bond issued by the Town of Georgetown.</i></p>

## 2024 Referendum Questions and Answers

<u>Date</u>	<u>Question</u>	<u>Answer</u>
September 12, 2024	How will this affect your taxes?	<i>Information of the potential tax impact is discussed in the August 26, 2024 Public Hearing presentation - slides 24, 25, and 26</i>
September 12, 2024	Is the proposed location the only location option? (Town has many already owned acres)	<i>Information on Town owned properties was discussed at the September 9, 2024 Town Council Meeting - see Site Selection Decision presentation - slide 6.</i>
September 12, 2024	\$18 million- how much of that is cost of land vs buildings?	<i>The requested authorization is not to exceed \$18 Million - once the independent appraisal is completed this will be shared. Efforts are underway to prepare a reasonable estimate of the construction cost.</i>
September 12, 2024	What benefits are there to having these facilities outside of town? (Located west side of 113, not knowing how new upcoming bypass will effect this location)	<i>The proposed location is within the Town Limits. This is also where the growth in population, residential construction, and commercial development, is taking place. The planned Grade Separated Intersection at 18/404 and US 113 will improve access (especially related to crossing over US 113.</i>
September 12, 2024	Why is this being rushed so quickly with no committee being formed for discussion?	<i>There have been several discussions by the Town Council starting in May 2023. This was presented at the September 9, 2024 Town Council Meeting.</i>
September 12, 2024	Has a new date been set for the Special Election?	<i>A new date is anticipated to be set via formal resolution at the October 14, 2024 Town Council Meeting.</i>
September 12, 2024	How can we vote in the Special Election?	<i>Votes can be cast in person or by absentee ballot.</i>
September 12, 2024	How many employees make up the current Public Works Department?	<i>The current Public Works Department is comprised of 12 Employees: Streets &amp; Grounds (3 FT - 1 vacancy) Water (3) Wastewater (5)</i>

## 2024 Referendum Questions and Answers

<u>Date</u>	<u>Question</u>	<u>Answer</u>
September 9, 2024	Won't it be unsafe for Public Works personnel to cross US 113 for performing tasks?	<i>Public Works is currently crossing US 113 for purposes of maintaining Town properties - this includes the Circle at Carmean Way/University Boulevard/College Park Drive and the Vietnam Veterans Memorial.</i>
September 7, 2024	How was the location selected?	<i>Please refer to the September 9, 2024 Town Council Meeting - this was addressed as Agenda Item number 7 - view on YouTube:</i>
September 7, 2024	How much grant funding is included to offset the cost?	<i>Currently none - the Town will apply for funds and grant opportunities are identified. Please keep in mind grant funds are not guaranteed - many are competitive and based on available funding from the grantor.</i>
September 7, 2024	Can more detail on the financial impact be provided?	<i>Please see the information posted under "Potential Property Tax Implication"</i>
August 26, 2024	What will happen to the existing facilities?	<i>The public works facility will continue to be used (vehicle storage, sand, salt, cold patch, etc.)  The police building will need to be evaluated as to remediation (water intrusion, mold, etc.) prior to a final determination being made.</i>
August 26, 2024	When are Informational Sessions being held?	<i>Saturday, September 7, 2024 – 10:00 AM Thursday, September 12, 2024 – 5:00 PM Tuesday, September 17, 2024 – 6:00 PM  All sessions will be at Town Hall, 39 The Circle</i>
August 26, 2024	Why can't the Town use Layton-Thompson Park?	<i>This land was acquired through the Land and Water Conservation Trust Fund and subject to State rules and regulations with respect to removing acreage from active recreation use.</i>
August 26, 2024	What is the cost of the land?	<i>The Town is in the process of having an independent appraisal completed.</i>