

TOWN MANAGER'S WEEKLY REPORT



UPCOMING MEETINGS & EVENTS ...

- ✓ **Town Offices Closed:** Tuesday, November 5, in observation of Election Day
- ✓ **Sussex County Association of Towns:** Wednesday, November 6, 6:00 PM, hosted by Milford
- ✓ **Town Offices Closed:** Thursday, November 7, in observation of Return Day
- ✓ **Sussex County Association of Towns Steering Committee:** Friday, November 8, 9:00 AM, First State Community Action Agency
- ✓ **Town Offices Closed:** Monday, November 11, in observation of Veterans Day
- ✓ **Town Council Meeting:** Tuesday, November 12, 7:00 PM, Regular Meeting, Town Hall
- ✓ **Referendum:** Monday, November 18, 12:00 PM – 7:00 PM, Town Hall

UPDATES FROM DEPARTMENTS

Finance

- As of October 31, the Town has collected:
 - \$1,901,167 (98.4%) of the 2025 annual property tax billing (\$1,932,219)
 - \$ 648,302 (61%) of the October utility billing (\$1,064,980)
 - ✓ H2O Analytics Customer Portal Users (25)
- Processed Payroll, Accounts Payable, Accounts Receivable
 - Processed 45 payroll records
 - Cash Receipt Transactions (901)
- Provided Tax and Utility Information for property settlements and stamped deeds
- Assisted customers with utility bill and parking ticket questions
- Mayor's reception preparation and planning
- Special Election preparation
 - Absentee Ballots
- Meeting with Auditors regarding Financial Statements (Kristen Dabrowski, Gene Dvornick, Laura Givens, Olga Holm)
 - Few items requested, updates

Police

- Weekly Code Enforcement statistics updated (copy attached)
- Weekly CrimeMapping Reports (copy attached)
- Weekly Crime Snapshot (copy attached)
- Part I, II, and III Offenses Crime Data (week and year to date) (copy attached)
- Departmental Press Releases issued as warranted

TOWN MANAGER'S WEEKLY REPORT



Construction Coordinator

- Village of College Park
 - Phase 2 of single-family homes inspect storm water install.
- Certificate of Occupancy
 - 5 East Market Street (Temporary)
 - 19 Clover Drive
 - 621 R Stevenson Way
 - 741 R Wilson Loop
- Miss Utility Locate Summary (copy attached)

Wastewater

- Lagoon depths: Large Lagoon is 6.50 feet, and Small Lagoon is 1.50 feet
- CES cleaned out the wet well at Del Tech pump station and cleared a blockage in the stilling tube that was preventing the transducer from being removed
- Removed and cleaned the transducer at Del Tech pump station – set the transducer back in place at the proper depth
- Responded to Cranberry Court for a sewer back up complaint – no back up found on the Town's side of the sewer line
- Responded to Margaret Street for a sewer back up complaint – no back up found in the main and no cleanout found within the Town's area of responsibility
- CES cleaned the grit buildup out of the equalization tank and grit chamber at Stevenson Equalization (see photos below)
- Installed the submersible aerator back into the equalization tank at Stevenson Equalization
- Worked with the Public Works and Water Departments to remove an existing cleanout located near Cooper Alley that services properties on East Market Street – Installed two new cleanout stacks that sweep in opposite directions. (see photos below)
- Cleaned debris out of clarifier at Cedar Lane Treatment Plant

Water

- Fixed and rebuilt fire hydrant at Albury Avenue and East Market Street
- Working on pricing for bollard for Albury Avenue hydrant
- Working on water issue for a property on North Front Street
- Performed hydrant flow test at North Race Street & Depot Street and Depot Street & Layton Avenue
- Started programming of small water meters

TOWN MANAGER'S WEEKLY REPORT



Planning

- Kingfisher Court Apartments – Final site plan submitted on November 1
- College Park Apartments – Site plan amendment comments to applicant on October 28
- Royal Farms – Final CO issued on October 28
- Edmunds Online Permitting Webinar attended on October 31 (Jamie Craddock)
- Building Permits (October 2024):

Building Activity	October 2024	September 2024	October 2023
Permits Issued	40	41	45
Value of Improvements	\$6,749,534 ¹	\$3,299,125	\$646,026
Permit Revenue	\$67,600	\$32,310	\$6,298

Public Works

- Certificate of Occupancy inspections: 717 East Laurel and 20169 Professional Park
- Serviced vehicle
- Installed new American Flags on East Market Street
- Fixed parking kiosk machine on East Market Street
- Graded Cherry Lane and driveway entrance at Layton Thompson Park
- Retrieved Christmas decorations from Del Tech storage
- Inspection of fire extinguishers complete
- Power washed Boy Scout stage
- Repaired signs on The Circle and Kimmey Street
- Hung buntings and banners around The Circle
- Performed regular maintenance of grass, watered flowers, and bike trail

TOWN MANAGER'S UPDATE

- Preliminary review of FY 2024 Audit with auditors (Kristen Dabrowski, Gene Dvornick, Laura Given, Olga Holm)
- Responded to local resident concern over traffic and speeding
- Responded to questions regarding proper dedication of pump station land to the Town
- Followed up with Sussex County Community Development and Housing regarding Community Development Block Grant

¹ \$4.9M – Dunbarton Apartments Renovations

TOWN MANAGER'S WEEKLY REPORT



- Replied to local print media questions regarding the 'Missing Man' table and Pedestrian Safety Ordinance
- Addressed project review timing questions from local business construction manager
- Executed Town Agreement/Detour Agreement with DelDOT for the US 113 at SR 18/404 Intersection Improvements – work anticipated to start Spring 2025 until Fall 2027
- Responded to local developer and questions regarding impact fees
- Virtual meeting with Department of Energy, Office of State and Community Energy Programs (SCEP) regarding our Energy Efficiency & Conservation Block Grant (EECBG) Award (Gene Dvornick, Laura Givens)
- Researched parking alternatives for local medical office
- Continued work on Circle Advisory Committee Recommendation Report
- Represented the Town at a Thank You Party for Senator Carper (Gene Dvornick, Bill West)
- Worked with Staff and Town Solicitor on rental and business license questions (Jamie Craddock, Gene Dvornick, Laura Givens)
- Finalized and submitted Energy Efficiency & Conservation Block Grant (EECBG) Application for \$75,300 (Gene Dvornick, Laura Givens) – Submission included:
 - ✓ Retrofit Technologies
 - HPS to LED lighting (East Market Street)
 - ✓ Alternative Fuel Vehicles
 - EV Equinox
 - Hybrid Corolla
 - ✓ Electric Vehicle Charging Stations
 - Level 2 charging station
- Responded to FOIA requests
- Followed up on code enforcement issues

TOWN MANAGER'S WEEKLY REPORT



Stevenson Lane Equalization Tank



Before



After

New Cleanout – Cooper Alley



TOWN MANAGER'S
WEEKLY REPORT



★ ★ ★ ELECTION 2024 ★ ★ ★

VOTE

★ ★ ★ NOVEMBER 5 ★ ★ ★

TOWN MANAGER'S
WEEKLY REPORT



TOWN MANAGER'S WEEKLY REPORT

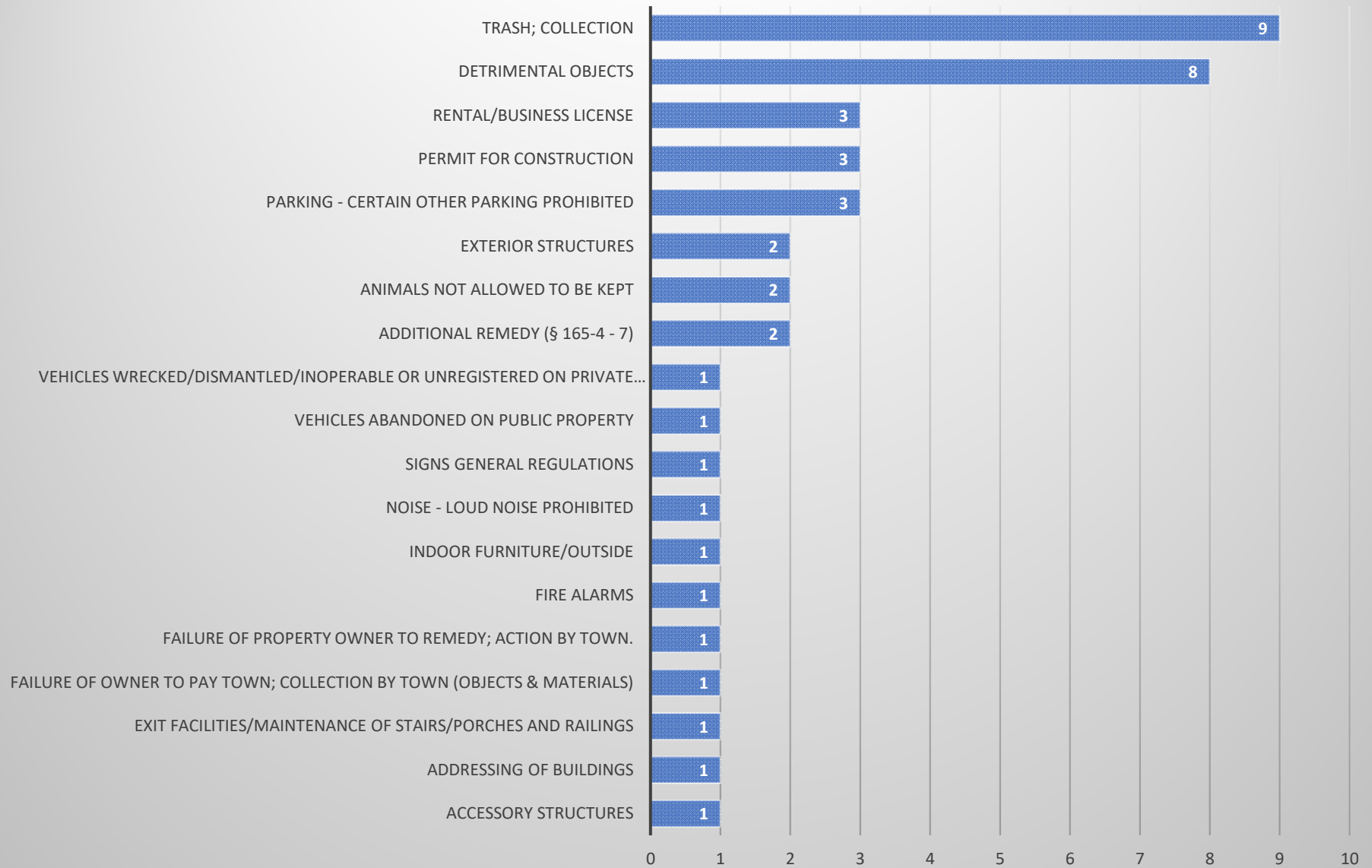


***THIS REPORT AND ANY ATTACHMENTS ARE ONLY BEING SENT
ELECTRONICALLY UNLESS OTHERWISE REQUESTED***

To inform the Council, employees, and the public about current Town activities and issues, the Town Manager issues the Town Manager's Weekly Report with highlights from department activities for the current week. This report, published and distributed every Friday, is available online. If you have comments, questions, or suggestions regarding the Town Manager's Weekly Report, please contact the Town Manager.

Code Violations

October 25, 2024 - October 31, 2024



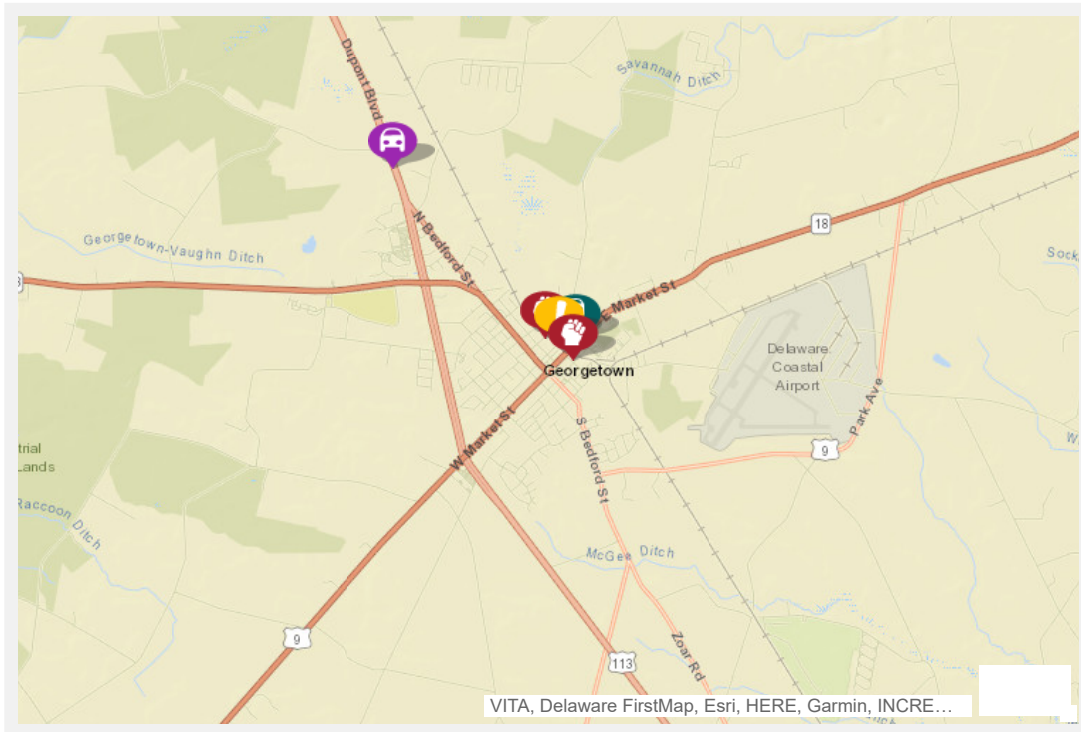
 Print

CrimeMapping.com Map

Friday, October 25, 2024 through Thursday, October 31, 2024

Showing crime types: Arson, Assault, Burglary, Disturbing the Peace, Drugs / Alcohol Violations, DUI, Fraud, Homicide, Motor Vehicle Theft, Robbery, Sex Crimes, Theft / Larceny, Vandalism, Vehicle Break-In / Theft, Weapons






Show crime report Show crime chart



Grab the bottom/right borders to resize the map or the handle in the bottom right corner.

All representations on this map are distributed and transmitted "AS IS" without warranties of any kind, either express or implied including without limitation, warranties of title or implied warranties of merchantability or fitness for a particular purpose. In no event shall CrimeMapping.COM become liable to users of these data for any loss or damages, consequential or otherwise, including but not limited to time, money, goodwill, arising from the use, operation or modification of the data. The visual presentation of data is being provided strictly as a courtesy, not as an obligation to its users.

Crime Report

Type	Description	Incident #	Location	Agency	Date
	VEHICLE THEFT LOCALLY STOLEN-LOCALLY RECOVER		19100 BLOCK DUPONT BLVD	Delaware State Police	10/28/2024 12:48 PM
	OFFENSIVE TOUCHING/OTHER ASSAULTS/NON- AGGRAVATED	8124007777	100 BLOCK NE PINE ST	Georgetown Police	10/27/2024 8:37 PM
	DISORDERLY CONDUCT/UNRELATED TO LIQUOR	8124007727	000 BLOCK SE RAILROAD AVENUE EAST	Georgetown Police	10/26/2024 9:15 AM
	OFFENSIVE TOUCHING/OTHER ASSAULTS/NON- AGGRAVATED	8124007719	100 BLOCK SE LAYTON ST	Georgetown Police	10/26/2024 12:04 AM
	DRIVING UNDER THE INFLUENCE		ON E. MARKET STREET US9 144.49 FEET SOUTH WEST FROM SOUTH K	Delaware State Police	10/25/2024 11:14 PM

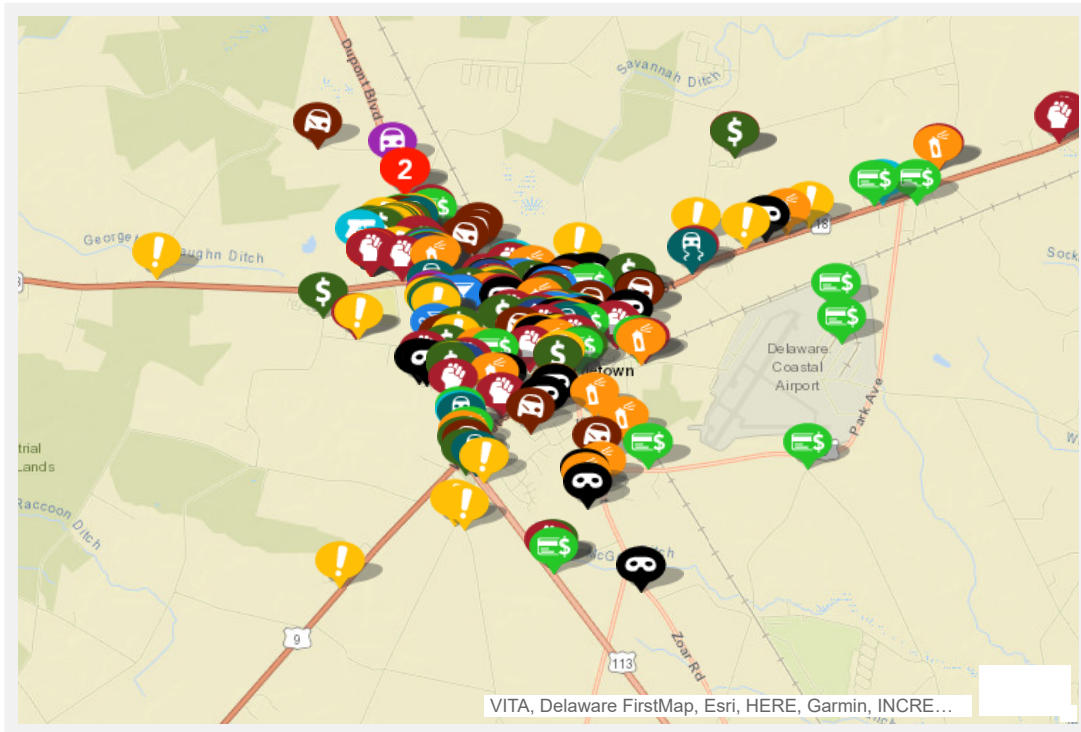
 Print

CrimeMapping.com Map

Sunday, May 5, 2024 through Thursday, October 31, 2024

Showing crime types: Arson, Assault, Burglary, Disturbing the Peace, Drugs / Alcohol Violations, DUI, Fraud, Homicide, Motor Vehicle Theft, Robbery, Sex Crimes, Theft / Larceny, Vandalism, Vehicle Break-In / Theft, Weapons



















Show crime report Show crime chart



Grab the bottom/right borders to resize the map or the handle in the bottom right corner.

All representations on this map are distributed and transmitted "AS IS" without warranties of any kind, either express or implied including without limitation, warranties of title or implied warranties of merchantability or fitness for a particular purpose. In no event shall CrimeMapping.COM become liable to users of these data for any loss or damages, consequential or otherwise, including but not limited to time, money, goodwill, arising from the use, operation or modification of the data. The visual presentation of data is being provided strictly as a courtesy, not as an obligation to its users.


Crime Report

Type	Description	Incident #	Location	Agency	Date
	VEHICLE THEFT LOCALLY STOLEN- LOCALLY RECOVER		19100 BLOCK DUPONT BLVD	Delaware State Police	10/28/2024 12:48 PM
	OFFENSIVE TOUCHING/OTHER ASSAULTS/NON-AGGRAVATED	8124007777	100 BLOCK NE PINE ST	Georgetown Police	10/27/2024 8:37 PM
	DISORDERLY CONDUCT/UNRELATED TO LIQUOR	8124007727	000 BLOCK SE RAILROAD AVENUE EAST	Georgetown Police	10/26/2024 9:15 AM
	OFFENSIVE TOUCHING/OTHER ASSAULTS/NON-AGGRAVATED	8124007719	100 BLOCK SE LAYTON ST	Georgetown Police	10/26/2024 12:04 AM
	DRIVING UNDER THE INFLUENCE		ON E. MARKET STREET US9 144.49 FEET SOUTH WEST FROM SOUTH K	Delaware State Police	10/25/2024 11:14 PM
	OFFENSIVE TOUCHING/OTHER ASSAULTS/NON-AGGRAVATED	8124007656	21600 BLOCK SW BIDEN AVE	Georgetown Police	10/23/2024 10:13 PM
	LARCENY/POSTAL FROM ALL OTHER YARDS	8124007613	200 BLOCK NW KIMMEY ST	Georgetown Police	10/22/2024 5:05 PM
	DISORDERLY CONDUCT/UNRELATED TO LIQUOR	8124007608	000 BLOCK COLLEGE PARK DR	Georgetown Police	10/22/2024 2:14 PM
	LARCENY/SHOPLIFTING	8124007606	000 BLOCK E COLLEGE PARK LA	Georgetown Police	10/22/2024 1:16 PM
	LARCENY/FROM BUILDING	8124007594	20900 BLOCK N DUPONT BLVD	Georgetown Police	10/22/2024 5:59 AM
	LARCENY/FROM ALL OTHER YARDS	8124007568	COLLEGE PARK DR & CARMEAN WAY	Georgetown Police	10/21/2024 12:32 PM
	DAMAGE/PRIVATE PROPERTY	8124007557	000 BLOCK S CHICORY DR	Georgetown Police	10/20/2024 7:34 PM
	IMPERSONATION	8124007498	W. MARKET NE ST & DUPONT BLVD	Georgetown Police	10/20/2024 5:45 PM
	OFFENSIVE TOUCHING/OTHER ASSAULTS/NON-AGGRAVATED	8124007554	21600 BLOCK SW BIDEN AVE	Georgetown Police	10/20/2024 5:07 PM
	BURGLARY/FORCED ENTRY/FREE TEXT NONRESIDENCE	8124007551	SAVANNAH S RD & WAPLES DR	Georgetown Police	10/20/2024 3:00 PM
	BURGLARY/FORCED ENTRY/FREE TEXT NONRESIDENCE	8124007544	300 BLOCK SE BEDFORD ST	Georgetown Police	10/20/2024 10:28 AM
	LARCENY/FROM VEHICLE/NOT ATTACHED	8124007543	000 BLOCK NE BRAMHALL ST	Georgetown Police	10/20/2024 10:14 AM
	BURGLARY/NO FORCED ENTRY/FREE TEXT	8124007538	000 BLOCK E WAPLES DR	Georgetown Police	10/20/2024 8:26 AM
	LARCENY/FROM VEHICLE/NOT ATTACHED	8124007537	100 BLOCK S BURTON ST	Georgetown Police	10/20/2024 7:46 AM
	DAMAGE/PRIVATE PROPERTY	8124007536	MARGARET NW ST & PITTARD ALY	Georgetown Police	10/20/2024 6:55 AM
	BURGLARY/FORCED ENTRY/FREE TEXT NONRESIDENCE	8124007530	000 BLOCK NW KING ST	Georgetown Police	10/20/2024 12:48 AM
	AGGRAVATED ASSAULT/NON-FAMILY STRONG-ARM/HANDS/FIST/FEET	8124007522	20500 BLOCK N DUPONT BLVD	Georgetown Police	10/19/2024 6:42 PM
	LARCENY/FROM BUILDING	8124007518	000 BLOCK W COLLEGE PARK LA	Georgetown Police	10/19/2024 5:01 PM
	OFFENSIVE TOUCHING/OTHER ASSAULTS/NON-AGGRAVATED	8124007492	600 BLOCK SE BEDFORD ST	Georgetown Police	10/18/2024 1:10 PM

Type	Description	Incident #	Location	Agency	Date
	INTIMIDATION POLICE OFFICER (TERR. THREAT, HARASS) OTHER ASSAULT NOT AGGRAVATED	8124007465	20500 BLOCK S DUPONT BLVD	Georgetown Police	10/17/2024 10:50 AM
	LARCENY/FROM VEHICLE/NOT ATTACHED	8124007453	20800 BLOCK S DUPONT BLVD	Georgetown Police	10/16/2024 6:23 PM
	IMPERSONATION	8124007442	DOUGLAS NE ST & RACE ST	Georgetown Police	10/16/2024 11:12 AM
	DAMAGE/BUSINESS PROPERTY		20200 BLOCK N DUPONT BLVD	Delaware State Police	10/15/2024 4:12 PM
	DAMAGE/BUSINESS PROPERTY	8124007405	000 BLOCK SE KING ST	Georgetown Police	10/14/2024 9:42 AM
	LARCENY/FROM BUILDING	8124007400	20500 BLOCK DUPONT BLVD	Georgetown Police	10/13/2024 11:04 PM
	DISORDERLY CONDUCT/LIQUOR INVOLVEMENT	8124007399	200 BLOCK SE KING ST	Georgetown Police	10/13/2024 10:41 PM
	LARCENY/SHOPLIFTING	8124007382	100 BLOCK SE BEDFORD ST	Georgetown Police	10/13/2024 10:47 AM
	SIMPLE ASSAULT/NON-FAMILY/OTHER ASSAULTS/NON-AGGRAVATED	8124007371	200 BLOCK SE KIMMEY ST	Georgetown Police	10/12/2024 11:25 PM
	LARCENY/FROM BUILDING	8124007261	20900 BLOCK N DUPONT BLVD	Georgetown Police	10/9/2024 1:35 AM
	DISORDERLY CONDUCT/UNRELATED TO LIQUOR	8124007253	20700 BLOCK S DUPONT BLVD	Georgetown Police	10/8/2024 6:50 PM
	THEFT/FALSE PRETENSE OR PROMISE	8124007246	000 BLOCK E COLLEGE PARK LA	Georgetown Police	10/8/2024 12:17 PM
	LARCENY/FROM BUILDING	8124007242	500 BLOCK E UNION DR	Georgetown Police	10/8/2024 11:26 AM
	LARCENY/FROM BUILDING	8124007216	200 BLOCK DUNBARTON APTS	Georgetown Police	10/7/2024 11:46 AM
	CARRYING A CONCEALED DEADLY WEAPON/DEADLY INSTRUMENT/CCDW/CCDI		DUPONT S BLVD & WALTER ST	Delaware State Police	10/6/2024 12:42 PM
	BURGLARY/FORCED ENTRY/FREE TEXT NONRESIDENCE	8124007195	100 BLOCK SW TRACY ST	Georgetown Police	10/6/2024 12:39 PM
	BURGLARY/NO FORCED ENTRY/FREE TEXT	8124007190	100 BLOCK S BURTON ST	Georgetown Police	10/6/2024 6:49 AM
	FRAUD/SWINDLE/FLIMFLAM	8124007173	300 BLOCK NW ROBINSON ST	Georgetown Police	10/5/2024 4:20 PM
	THEFT/OTHER MOTOR VEHICLE	8124007169	20700 BLOCK S DUPONT BLVD	Georgetown Police	10/5/2024 12:28 PM
	OFFENSIVE TOUCHING/OTHER ASSAULTS/NON-AGGRAVATED	8124007168	21600 BLOCK W BIDEN AVE	Georgetown Police	10/5/2024 12:00 PM
	DISORDERLY CONDUCT/UNRELATED TO LIQUOR	8124007164	N. BEDFORD ST & NORTH ST	Georgetown Police	10/5/2024 9:40 AM
	INTIMIDATION/RECKLESS ENDANGER/TERRORISTIC THREAT/HARASSMENT/OTHER ASSAULTS/NON-AGGRAVATED	8124007150	100 BLOCK SE BEDFORD ST	Georgetown Police	10/4/2024 4:52 PM
	OFFENSIVE TOUCHING/OTHER ASSAULTS/NON-AGGRAVATED	8124007138	500 BLOCK SE BEDFORD ST	Georgetown Police	10/4/2024 10:59 AM
	LARCENY/BICYCLES	8124007103	KIMMEY NW ST & LAUREL ST	Georgetown Police	10/3/2024 8:48 AM

Type	Description	Incident #	Location	Agency	Date
	SIMPLE ASSAULT/POLICE OFFICER/OTHER ASSAULTS/NON-AGGRAVATED	8124007100	20500 BLOCK N DUPONT BLVD	Georgetown Police	10/3/2024 5:40 AM
	OFFENSIVE TOUCHING/OTHER ASSAULTS/NON-AGGRAVATED	8124007074	400 BLOCK NW N. BEDFORD ST	Georgetown Police	10/1/2024 8:24 PM
	POSSESSION OF WEAPON		LEWES-GEORGETOWN W HWY & SHINGLE POINT RD	Delaware State Police	9/30/2024 6:49 PM
	INTIMIDATION/RECKLESS ENDANGER/TERRORISTIC THREAT/HARASSMENT/OTHER ASSAULTS/NON-AGGRAVATED	8124007052	100 BLOCK SE RAILROAD AVE	Georgetown Police	9/30/2024 6:24 PM
	DAMAGE/BUSINESS PROPERTY		20200 BLOCK N DUPONT BLVD	Delaware State Police	9/30/2024 12:15 PM
	DISORDERLY CONDUCT/LIQUOR INVOLVEMENT	8124006996	PEPPER NE ST & TERRACE AVE	Georgetown Police	9/28/2024 9:03 PM
	DAMAGE/PRIVATE PROPERTY	8124006966	PEPPER ST & KIMMEY ST	Georgetown Police	9/28/2024 5:25 AM
	SIMPLE ASSAULT/NON-FAMILY/OTHER ASSAULTS/NON-AGGRAVATED	8124006923	LAUREL SW ST & FRONT ST	Georgetown Police	9/26/2024 9:14 PM
	DISORDERLY CONDUCT/UNRELATED TO LIQUOR	8124006914	500 BLOCK E COLLEGE PARK LA	Georgetown Police	9/26/2024 4:44 PM
	BURGLARY/FORCED ENTRY/RESIDENCE	8124006883	100 BLOCK NW N. BEDFORD ST	Georgetown Police	9/25/2024 1:01 PM
	DISTURBING THE PEACE/PUBLIC NUISANCE	8124006882	21600 BLOCK W BIDEN AVE	Georgetown Police	9/25/2024 12:52 PM
	HARASSING COMMUNICATION/PHONE/WIRE/M... ONLY	8124006878	20300 BLOCK W ENNIS ST	Georgetown Police	9/25/2024 10:04 AM
	LARCENY/SHOPLIFTING	8124006833	20500 BLOCK DUPONT BLVD	Georgetown Police	9/24/2024 9:37 AM
	INTIMIDATION/RECKLESS ENDANGER/TERRORISTIC THREAT/HARASSMENT/OTHER ASSAULTS/NON-AGGRAVATED	8124006784	500 BLOCK INGRAMTOWN	Georgetown Police	9/22/2024 8:34 PM
	DAMAGE/BUSINESS PROPERTY		20200 BLOCK N DUPONT BLVD	Delaware State Police	9/22/2024 1:41 PM
	LARCENY/BICYCLES	8124006771	BRAMHALL NE ST & PLEASANT ST	Georgetown Police	9/22/2024 8:42 AM
	DRIVING UNDER THE INFLUENCE		ON SOUTHBOUND DUPONT BOULEVARD US113 159.71 FEET NORTH FROM	Delaware State Police	9/22/2024 12:17 AM
	VEHICLE THEFT LOCALLY STOLEN-RECOVERED OTHER	8124006764	20500 BLOCK N DUPONT BLVD	Georgetown Police	9/21/2024 10:58 PM
	DISORDERLY CONDUCT/LIQUOR INVOLVEMENT	8124006731	100 BLOCK NW RAILROAD AVE	Georgetown Police	9/20/2024 10:13 PM
	AGGRAVATED ASSAULT/NON-FAMILY FIREARM	8124006683	20300 BLOCK W ENNIS ST	Georgetown Police	9/19/2024 9:10 AM
	DISORDERLY CONDUCT/UNRELATED TO LIQUOR	8124006641	500 BLOCK W COLLEGE PARK LA	Georgetown Police	9/17/2024 7:25 PM
	DAMAGE/PRIVATE PROPERTY	8124006638	100 BLOCK NW N. BEDFORD ST	Georgetown Police	9/17/2024 5:24 PM

Type	Description	Incident #	Location	Agency	Date
	INTIMIDATION/RECKLESS ENDANGER/TERRORISTIC THREAT/HARASSMENT/OTHER ASSAULTS/NON-AGGRAVATED	8124006637	600 BLOCK INGRAMTOWN RD	Georgetown Police	9/17/2024 5:00 PM
	FRAUD/SWINDLE/FLIMFLAM	8124006635	21400 BLOCK E PARK AVE	Georgetown Police	9/17/2024 1:04 PM
	DISORDERLY CONDUCT/UNRELATED TO LIQUOR	8124006604	000 BLOCK SW PINE ST	Georgetown Police	9/16/2024 12:28 PM
	HARASSING COMMUNICATION/PHONE/WIRE/M... ONLY		22400 BLOCK E LEWES GEORGETOWN HWY	Delaware State Police	9/16/2024 8:12 AM
	OFFENSIVE TOUCHING/OTHER ASSAULTS/NON-AGGRAVATED	8124006491	300 BLOCK RAILROAD AVE	Georgetown Police	9/12/2024 3:59 PM
	HARASSING COMMUNICATION/PHONE/WIRE/M... ONLY		22700 BLOCK SW E. TRAP POND RD	Delaware State Police	9/12/2024 3:42 PM
	LARCENY/FROM VEHICLE/NOT ATTACHED	8124006480	400 BLOCK SW MARKET ST	Georgetown Police	9/12/2024 8:14 AM
	INTIMIDATION/RECKLESS ENDANGER/TERRORISTIC THREAT/HARASSMENT/OTHER ASSAULTS/NON-AGGRAVATED	8124006479	300 BLOCK NE W. MARKET ST	Georgetown Police	9/12/2024 7:41 AM
	OFFENSIVE TOUCHING/OTHER ASSAULTS/NON-AGGRAVATED	8124006459	000 BLOCK E COLLEGE PARK LA	Georgetown Police	9/11/2024 4:16 PM
	INTIMIDATION/RECKLESS ENDANGER/TERRORISTIC THREAT/HARASSMENT/OTHER ASSAULTS/NON-AGGRAVATED	8124006434	000 BLOCK SE RAILROAD AVE	Georgetown Police	9/11/2024 7:10 AM
	BURGLARY/NO FORCED ENTRY/FREE TEXT	8124006404	100 BLOCK E WINGATE DR	Georgetown Police	9/10/2024 5:55 AM
	BURGLARY/NO FORCED ENTRY/FREE TEXT	8124006403	100 BLOCK W WINGATE DR	Georgetown Police	9/10/2024 5:16 AM
	DAMAGE/PRIVATE PROPERTY		22300 BLOCK E LEWES GEORGETOWN HWY	Delaware State Police	9/9/2024 11:18 PM
	DAMAGE/PRIVATE PROPERTY	8124006377	000 BLOCK E COLLEGE PARK LA	Georgetown Police	9/9/2024 4:00 PM
	DAMAGE/PRIVATE PROPERTY		20100 BLOCK NE SHINGLE POINT RD	Delaware State Police	9/7/2024 4:31 PM
	LARCENY/FROM ALL OTHER YARDS	8124006326	200 BLOCK NW RACE ST	Georgetown Police	9/7/2024 9:03 AM
	LARCENY/FROM VEHICLE/NOT ATTACHED	8124006325	000 BLOCK E MEADOW RUN	Georgetown Police	9/7/2024 8:09 AM
	DRIVING UNDER THE INFLUENCE		ON NORTHBOUND DUPONT BOULEVARD US113 79.19 FEET SOUTH FROM	Delaware State Police	9/6/2024 11:57 PM
	DISORDERLY CONDUCT/LIQUOR INVOLVEMENT	8124006320	000 BLOCK W BRAMHALL ST	Georgetown Police	9/6/2024 10:41 PM
	ROBBERY/CARJACKING/OTHER WEAPON HIGHWAY, STREET, ALLEY	8124006316	BEDFORD ST & DOUGLAS ST	Georgetown Police	9/6/2024 7:10 PM
	DISTURBING THE PEACE/PUBLIC NUISANCE	8124006308	RAILROAD AVENUE SE EAST & CEDAR ST	Georgetown Police	9/6/2024 1:47 PM
	BURGLARY/NO FORCED ENTRY/RESIDENCE	8124006305	000 BLOCK NW PARSONS LA	Georgetown Police	9/6/2024 11:19 AM

Type	Description	Incident #	Location	Agency	Date
	DISTURBING THE PEACE/PUBLIC NUISANCE	8124006302	000 BLOCK LEE AVE	Georgetown Police	9/6/2024 10:11 AM
	LARCENY/SHOPLIFTING	8124006268	500 BLOCK E COLLEGE PARK LA	Georgetown Police	9/5/2024 4:06 PM
	DAMAGE/PRIVATE PROPERTY	8124006263	100 BLOCK CHARLES AVE	Georgetown Police	9/5/2024 2:53 PM
	CARRYING PROHIBITED		800 BLOCK LCPL GEORGE E PARTIN WAY	Delaware State Police	9/5/2024 9:00 AM
	LARCENY/SHOPLIFTING	8124006225	20900 BLOCK N DUPONT BLVD	Georgetown Police	9/4/2024 11:42 AM
	INTIMIDATION/RECKLESS ENDANGER/TERRORISTIC THREAT/HARASSMENT/OTHER ASSAULTS/NON-AGGRAVATED	8124006212	DUPONT N BLVD & BRAMHALL ST	Georgetown Police	9/3/2024 11:12 PM
	DISORDERLY CONDUCT/LIQUOR INVOLVEMENT	8124006208	BRAMHALL E ST & DUPONT BLVD	Georgetown Police	9/3/2024 8:28 PM
	DISORDERLY CONDUCT/UNRELATED TO LIQUOR	8124006206	20900 BLOCK DUPONT BLVD	Georgetown Police	9/3/2024 6:44 PM
	LARCENY/SHOPLIFTING	8124006194	20900 BLOCK N DUPONT BLVD	Georgetown Police	9/3/2024 9:03 AM
	CARRYING PROHIBITED	8124006183	E. MARKET SW ST & KING ST	Georgetown Police	9/3/2024 12:07 AM
	DISORDERLY CONDUCT/LIQUOR INVOLVEMENT	8124006179	400 BLOCK SW E. MARKET ST	Georgetown Police	9/2/2024 9:16 PM
	LARCENY/BICYCLES	8124006174	N. BEDFORD NW ST & SWAIN AVE	Georgetown Police	9/2/2024 5:53 PM
	DISORDERLY CONDUCT/UNRELATED TO LIQUOR	8124006171	20800 BLOCK N DUPONT BLVD	Georgetown Police	9/2/2024 4:46 PM
	LARCENY/FROM BUILDING	8124006147	000 BLOCK NE MARY ST	Georgetown Police	9/1/2024 2:48 PM
	LARCENY/FROM VEHICLE/NOT ATTACHED	8124006138	000 BLOCK SE SURREY LA	Georgetown Police	9/1/2024 10:51 AM
	LARCENY/FROM VEHICLE/NOT ATTACHED	8124006137	000 BLOCK SE LANTERN LA	Georgetown Police	9/1/2024 10:36 AM
	INTIMIDATION/RECKLESS ENDANGER/TERRORISTIC THREAT/HARASSMENT/OTHER ASSAULTS/NON-AGGRAVATED	8124006136	MARKET ST & SAND HILL RD	Georgetown Police	9/1/2024 9:39 AM
	DISORDERLY CONDUCT/UNRELATED TO LIQUOR	8124006135	500 BLOCK E COLLEGE PARK LA	Georgetown Police	9/1/2024 8:50 AM
	LARCENY/FROM VEHICLE/NOT ATTACHED	8124006134	000 BLOCK NE CARRIAGE LA	Georgetown Police	9/1/2024 7:59 AM
	LARCENY/FROM VEHICLE/NOT ATTACHED	8124006130	300 BLOCK NW ALBURY AVE	Georgetown Police	9/1/2024 1:32 AM
	OFFENSIVE TOUCHING/OTHER ASSAULTS/NON-AGGRAVATED	8124006121	BIDEN SW AVE & CARMEAN WAY	Georgetown Police	8/31/2024 6:18 PM
	OFFENSIVE TOUCHING/OTHER ASSAULTS/NON-AGGRAVATED	8124006108	21600 BLOCK W BIDEN AVE	Georgetown Police	8/31/2024 12:14 PM
	AGGRAVATED ASSAULT/NON-FAMILY STRONG-ARM/HANDS/FIST/FEET	8124006106	21600 BLOCK SW BIDEN AVE	Georgetown Police	8/31/2024 11:20 AM
	HARASSING COMMUNICATION/PHONE/WIRE/M... ONLY	8124006104	20600 BLOCK N SAVANNAH RD	Georgetown Police	8/31/2024 9:27 AM

Type	Description	Incident #	Location	Agency	Date
	DISORDERLY CONDUCT/UNRELATED TO LIQUOR	8124006059	DUPONT N BLVD & COLLEGE PARK LA	Georgetown Police	8/29/2024 6:18 PM
	SIMPLE ASSAULT/NON-FAMILY/OTHER ASSAULTS/NON-AGGRAVATED	8124006031	000 BLOCK E COLLEGE PARK DR	Georgetown Police	8/28/2024 10:56 PM
	IMPERSONATION	8124006025	200 BLOCK SW PINE ST	Georgetown Police	8/28/2024 7:11 PM
	LARCENY/SHOPLIFTING	8124006017	000 BLOCK GEORGETOWN PLZ	Georgetown Police	8/28/2024 3:22 PM
	THEFT/FALSE PRETENSE OR PROMISE		23600 BLOCK SALISBURY LA	Delaware State Police	8/28/2024 2:35 PM
	BURGLARY/NO FORCED ENTRY/FREE TEXT	8124005978	200 BLOCK NE LAUREL ST	Georgetown Police	8/27/2024 11:01 AM
	DRIVING UNDER THE INFLUENCE		ON SOUTHBOUND DUPONT BOULEVARD US113 59.82 FEET NORTH WEST	Delaware State Police	8/26/2024 11:04 PM
	LARCENY/SHOPLIFTING	8124005936	500 BLOCK E COLLEGE PARK LA	Georgetown Police	8/25/2024 9:27 PM
	DRIVING UNDER THE INFLUENCE		ON NORTHBOUND DUPONT BOULEVARD US113 353.50 FEET SOUTH FROM	Delaware State Police	8/25/2024 9:10 PM
	OFFENSIVE TOUCHING/OTHER ASSAULTS/NON-AGGRAVATED	8124005928	BEDFORD E ST & CARMEAN WAY	Georgetown Police	8/25/2024 5:17 PM
	OFFENSIVE TOUCHING/OTHER ASSAULTS/NON-AGGRAVATED	8124005926	EDWARD SW ST & MARGARET ST	Georgetown Police	8/25/2024 3:39 PM
	LARCENY/FROM VEHICLE/NOT ATTACHED	8124005908	200 BLOCK BEDFORD ST	Georgetown Police	8/24/2024 6:21 PM
	LIQUOR/UNDERAGE POSSESSION	8124005904	000 BLOCK SE KIMMEY ST	Georgetown Police	8/24/2024 1:02 PM
	DAMAGE/PUBLIC PROPERTY	8124005877	300 BLOCK E RAILROAD AVE	Georgetown Police	8/23/2024 3:50 PM
	BURGLARY/FORCED ENTRY/FREE TEXT NONRESIDENCE	8124005869	CRAB APPLE N CT & SHADOW OAK DR	Georgetown Police	8/23/2024 9:22 AM
	LARCENY/SHOPLIFTING	8124005845	000 BLOCK GEORGETOWN PLZ	Georgetown Police	8/22/2024 8:54 AM
	LARCENY/SHOPLIFTING	8124005811	20900 BLOCK N DUPONT BLVD	Georgetown Police	8/21/2024 4:23 AM
	AGGRAVATED ASSAULT/NON-FAMILY OTHER DANGEROUS WEAPON	8124005805	000 BLOCK SW MARY ST	Georgetown Police	8/20/2024 10:09 PM
	VEHICLE THEFT LOCALLY STOLEN- LOCALLY RECOVER	8124005790	20700 BLOCK N DUPONT BLVD	Georgetown Police	8/20/2024 12:35 PM
	DAMAGE/PRIVATE PROPERTY	8124005788	400 BLOCK FRANKLIN ST	Georgetown Police	8/20/2024 10:45 AM
	DISORDERLY CONDUCT/LIQUOR INVOLVEMENT	8124005775	20200 BLOCK E ENNIS ST	Georgetown Police	8/19/2024 6:24 PM
	SIMPLE ASSAULT/NON-FAMILY/OTHER ASSAULTS/NON-AGGRAVATED	8124005769	400 BLOCK SE BEDFORD ST	Georgetown Police	8/19/2024 2:42 PM
	LARCENY/FROM BUILDING	8124005763	100 BLOCK NW RACE ST	Georgetown Police	8/19/2024 11:20 AM
	DAMAGE/PRIVATE PROPERTY	8124005761	100 BLOCK SW ADAMS ST	Georgetown Police	8/19/2024 9:24 AM
	DAMAGE/BUSINESS PROPERTY		20200 BLOCK N DUPONT BLVD	Delaware State Police	8/18/2024 12:06 PM

Type	Description	Incident #	Location	Agency	Date
	BURGLARY/NO FORCED ENTRY/NONRESIDENCE		22200 BLOCK E LEWES GEORGETOWN HWY	Delaware State Police	8/18/2024 9:16 AM
	LARCENY/FROM VEHICLE/NOT ATTACHED	8124005697	200 BLOCK NE GRAMMAR AVE	Georgetown Police	8/16/2024 7:22 AM
	DAMAGE/PRIVATE PROPERTY	8124005696	200 BLOCK SW E. MARKET ST	Georgetown Police	8/16/2024 7:16 AM
	BURGLARY/FORCED ENTRY/FREE TEXT NONRESIDENCE	8124005695	100 BLOCK NE ADAMS ST	Georgetown Police	8/16/2024 6:40 AM
	LARCENY/FROM VEHICLE/NOT ATTACHED	8124005694	000 BLOCK NW KING ST	Georgetown Police	8/16/2024 6:31 AM
	LARCENY/FROM BUILDING	8124005693	200 BLOCK SE ACADEMY ST	Georgetown Police	8/16/2024 6:03 AM
	SIMPLE ASSAULT/NON-FAMILY/OTHER ASSAULTS/NON-AGGRAVATED	8124005683	20500 BLOCK S DUPONT BLVD	Georgetown Police	8/15/2024 5:56 PM
	FRAUD/ILLEGAL USE OF CREDIT CARDS		21500 BLOCK W BALTIMORE AVE	Delaware State Police	8/14/2024 8:28 AM
	DAMAGE/PRIVATE PROPERTY	8124005641	000 BLOCK BRIDGEVILLE RD	Georgetown Police	8/13/2024 10:06 PM
	DRIVING UNDER THE INFLUENCE	8124005599	ON NORTHBOUND DUPONT BOULEVARD US113 581.99 FEET NORTH FROM	Georgetown Police	8/12/2024 5:15 AM
	DISORDERLY CONDUCT/UNRELATED TO LIQUOR	8124005589	400 BLOCK SE N. BEDFORD ST	Georgetown Police	8/11/2024 1:26 PM
	LARCENY/FROM BUILDING	8124005579	400 BLOCK SE KIMMEY ST	Georgetown Police	8/11/2024 8:45 AM
	DRIVING UNDER THE INFLUENCE	8124005572	ON E. MARKET STREET US9 15.91 FEET SOUTH WEST FROM RAILROAD	Georgetown Police	8/11/2024 12:42 AM
	DISTURBING THE PEACE/PUBLIC NUISANCE	8124005555	100 BLOCK NE E. MARKET ST	Georgetown Police	8/10/2024 11:14 AM
	OFFENSIVE TOUCHING/OTHER ASSAULTS/NON-AGGRAVATED	8124005542	200 BLOCK W COLLEGE PARK LA	Georgetown Police	8/9/2024 3:47 PM
	SIMPLE ASSAULT/NON-FAMILY/OTHER ASSAULTS/NON-AGGRAVATED	8124005517	400 BLOCK N. BEDFORD ST	Georgetown Police	8/8/2024 2:49 PM
	BURGLARY/FORCED ENTRY/RESIDENCE		21900 BLOCK ZOAR RD	Delaware State Police	8/8/2024 12:23 PM
	DISORDERLY CONDUCT/UNRELATED TO LIQUOR	8124005508	000 BLOCK E COLLEGE PARK LA	Georgetown Police	8/8/2024 9:08 AM
	LARCENY/SHOPLIFTING	8124005493	COLLEGE PARK E LA & CARMAN WAY	Georgetown Police	8/7/2024 3:34 PM
	OFFENSIVE TOUCHING/OTHER ASSAULTS/NON-AGGRAVATED	8124005468	21600 BLOCK W BIDEN AVE	Georgetown Police	8/6/2024 9:53 AM
	DISORDERLY CONDUCT/UNRELATED TO LIQUOR	8124005460	20700 BLOCK DUPONT BLVD	Georgetown Police	8/6/2024 12:48 AM
	DAMAGE/BUSINESS PROPERTY	8124005440	300 BLOCK NW RAILROAD AVE	Georgetown Police	8/5/2024 8:09 AM
	DRIVING UNDER THE INFLUENCE		ON SOUTHBOUND DUPONT BOULEVARD US113 204.40 FEET SOUTH FROM	Delaware State Police	8/4/2024 4:59 AM

Type	Description	Incident #	Location	Agency	Date
	IMPERSONATION		DUPONT S BLVD & WALTER ST	Delaware State Police	8/4/2024 1:31 AM
	DRIVING UNDER THE INFLUENCE		ON SOUTHBOUND DUPONT BOULEVARD US113 85.47 FEET NORTH FROM	Delaware State Police	8/2/2024 10:48 PM
	LARCENY/FROM BUILDING	8124005372	20900 BLOCK S DUPONT BLVD	Georgetown Police	8/2/2024 6:12 PM
	BURGLARY/FORCED ENTRY/FREE TEXT NONRESIDENCE	8124005329	ADAMS NE ST & WAGAMON AVE	Georgetown Police	8/1/2024 5:49 AM
	LARCENY/SHOPLIFTING	8124005209	21000 BLOCK NE ARROW SAFETY RD	Georgetown Police	7/27/2024 8:19 PM
	IMPERSONATION		WOODS BRANCH NE RD & CEDAR LA	Delaware State Police	7/27/2024 7:14 AM
	INTIMIDATION/RECKLESS ENDANGER/TERRORISTIC THREAT/HARASSMENT/OTHER ASSAULTS/NON-AGGRAVATED		32000 BLOCK SW LIGHT ST	Delaware State Police	7/25/2024 9:45 PM
	CARRYING A CONCEALED DEADLY WEAPON/DEADLY INSTRUMENT/CCDW/CCDI	8124005137	N. BEDFORD SE ST & NORTH ST	Georgetown Police	7/25/2024 6:20 PM
	LARCENY/SHOPLIFTING	8124005102	20500 BLOCK N DUPONT BLVD	Georgetown Police	7/24/2024 1:36 AM
	LARCENY/FROM ALL OTHER YARDS	8124005053	300 BLOCK RACE ST	Georgetown Police	7/21/2024 9:20 PM
	INTIMIDATION/RECKLESS ENDANGER/TERRORISTIC THREAT/HARASSMENT/OTHER ASSAULTS/NON-AGGRAVATED		32000 BLOCK LIGHT ST	Delaware State Police	7/19/2024 10:52 PM
	LARCENY/FROM BUILDING	8124004941	000 BLOCK W COLLEGE PARK LA	Georgetown Police	7/18/2024 3:23 PM
	DAMAGE/BUSINESS PROPERTY	8124004926	000 BLOCK W BRIDGEVILLE RD	Georgetown Police	7/18/2024 9:07 AM
	THEFT/FALSE PRETENSE OR PROMISE		21300 BLOCK CEDAR CREEK AVE	Delaware State Police	7/18/2024 8:45 AM
	LARCENY/FROM ALL OTHER YARDS		22200 BLOCK LESTER LA	Delaware State Police	7/18/2024 6:13 AM
	LARCENY/VEHICLE PARTS/FROM AUTO/ATTACHED	8124004916	400 BLOCK W E. MARKET ST	Georgetown Police	7/17/2024 8:08 PM
	LARCENY/FROM BUILDING	8124004909	20700 BLOCK S DUPONT BLVD	Georgetown Police	7/17/2024 10:25 AM
	FRAUD BY WIRE	8124004792	21000 BLOCK SE DUPONT BLVD	Georgetown Police	7/12/2024 12:10 PM
	HARASSING COMMUNICATION/PHONE/WIRE/M... ONLY		22400 BLOCK E LEWES GEORGETOWN HWY	Delaware State Police	7/12/2024 5:07 AM
	THEFT/FALSE PRETENSE OR PROMISE	8124004765	000 BLOCK NE CHESTNUT ST	Georgetown Police	7/11/2024 3:19 PM
	LARCENY/FROM VEHICLE/NOT ATTACHED		16900 BLOCK WILSON HILL RD	Delaware State Police	7/9/2024 1:18 PM
	CARRYING PROHIBITED	8124004692	500 BLOCK DOUGLAS ST	Georgetown Police	7/9/2024 8:27 AM
	LARCENY/SHOPLIFTING	8124004679	000 BLOCK GEORGETOWN PLZ	Georgetown Police	7/8/2024 5:24 PM

Type	Description	Incident #	Location	Agency	Date
	HARASSING COMMUNICATION/PHONE/WIRE/M... ONLY		19100 BLOCK NE COUNTY SEAT HWY	Delaware State Police	7/7/2024 6:38 AM
	LARCENY/SHOPLIFTING	8124004619	000 BLOCK W COLLEGE PARK LA	Georgetown Police	7/6/2024 10:55 AM
	LARCENY/FROM BUILDING	8124004572	20700 BLOCK N DUPONT BLVD	Georgetown Police	7/4/2024 6:38 PM
	FRAUD/SWINDLE/FLIMFLAM	8124004504	400 BLOCK NE LAUREL ST	Georgetown Police	7/2/2024 3:16 PM
	SIMPLE ASSAULT/NON-FAMILY/OTHER ASSAULTS/NON-AGGRAVATED	8124004440	DOUGLAS NE ST & RACE ST	Georgetown Police	6/30/2024 1:42 PM
	BURGLARY/FORCED ENTRY/FREE TEXT NONRESIDENCE	8124004438	DOUGLAS NE ST & RACE ST	Georgetown Police	6/30/2024 12:33 PM
	LARCENY/SHOPLIFTING	8124004437	500 BLOCK E COLLEGE PARK LA	Georgetown Police	6/30/2024 12:25 PM
	BURGLARY/FORCED ENTRY/FREE TEXT NONRESIDENCE	8124004436	24000 BLOCK N CRAB APPLE CT	Georgetown Police	6/30/2024 9:17 AM
	DAMAGE/PRIVATE PROPERTY	8124004434	24000 BLOCK N CRAB APPLE CT	Georgetown Police	6/30/2024 3:08 AM
	SIMPLE ASSAULT/NON-FAMILY/OTHER ASSAULTS/NON-AGGRAVATED	8124004391	21000 BLOCK N DUPONT BLVD	Georgetown Police	6/28/2024 7:46 PM
	ROBBERY/CARJACKING/STRONG-ARM HIGHWAY,STREET,ALLEY	8124004275	20500 BLOCK N DUPONT BLVD	Georgetown Police	6/25/2024 4:04 AM
	SIMPLE ASSAULT/NON-FAMILY/OTHER ASSAULTS/NON-AGGRAVATED		20100 BLOCK NE SHINGLE POINT RD	Delaware State Police	6/23/2024 7:51 AM
	SIMPLE ASSAULT/NON-FAMILY/OTHER ASSAULTS/NON-AGGRAVATED	8124004217	DOUGLAS NE ST & BEDFORD ST	Georgetown Police	6/22/2024 6:43 PM
	FRAUD/SWINDLE/FLIMFLAM		22700 BLOCK W LEWES GEORGETOWN HWY	Delaware State Police	6/21/2024 2:23 PM
	AGGRAVATED ASSAULT/NON-FAMILY KNIFE/CUTTING INSTRUMENT	8124004044	DEPOT NE ST & RACE ST	Georgetown Police	6/16/2024 4:22 AM
	INTIMIDATION/RECKLESS ENDANGER/TERRORISTIC THREAT/HARASSMENT/OTHER ASSAULTS/NON-AGGRAVATED		22200 BLOCK LESTER LA	Delaware State Police	6/12/2024 6:44 PM
	FRAUD/SWINDLE/FLIMFLAM	8124003906	20700 BLOCK PROFESSIONAL PARK CIR	Georgetown Police	6/10/2024 12:04 PM
	LARCENY/FROM ALL OTHER YARDS	8124003896	400 BLOCK NW BEDFORD ST	Georgetown Police	6/10/2024 4:20 AM
	BURGLARY/FORCED ENTRY/FREE TEXT NONRESIDENCE	8124003844	000 BLOCK NW MARKET ST	Georgetown Police	6/8/2024 11:37 AM
	LARCENY/SHOPLIFTING	8124003833	20900 BLOCK N DUPONT BLVD	Georgetown Police	6/8/2024 12:04 AM
	DAMAGE/PUBLIC PROPERTY	8124003788	E. MARKET ST & CHERRY LA	Georgetown Police	6/6/2024 10:59 AM
	LARCENY/BICYCLES	8124003728	19300 BLOCK N CITIZENS BLVD	Georgetown Police	6/3/2024 10:12 PM
	DISORDERLY CONDUCT/UNRELATED TO LIQUOR	8124003710	COLLEGE PARK W LA & DUPONT BLVD	Georgetown Police	6/3/2024 11:10 AM

Type	Description	Incident #	Location	Agency	Date
	FRAUD/SWINDLE/FLIMFLAM	8124003693	100 BLOCK NW RAILROAD AVENUE EAST	Georgetown Police	6/2/2024 7:13 PM
	DISORDERLY CONDUCT/UNRELATED TO LIQUOR	8124003688	20300 BLOCK N SAND HILL RD	Georgetown Police	6/2/2024 12:15 PM
	SIMPLE ASSAULT/NON-FAMILY/OTHER ASSAULTS/NON-AGGRAVATED	8124003683	100 BLOCK NW RACE ST	Georgetown Police	6/2/2024 12:58 AM
	SIMPLE ASSAULT/NON-FAMILY/OTHER ASSAULTS/NON-AGGRAVATED	8124003657	20700 BLOCK S DUPONT BLVD	Georgetown Police	5/31/2024 6:35 PM
	INTIMIDATION/RECKLESS ENDANGER/TERRORISTIC THREAT/HARASSMENT/OTHER ASSAULTS/NON-AGGRAVATED	8124003622	21000 BLOCK NE ARROW SAFETY RD	Georgetown Police	5/30/2024 2:46 PM
	LARCENY/SHOPLIFTING	8124003620	20500 BLOCK DUPONT BLVD	Georgetown Police	5/30/2024 11:09 AM
	LARCENY/SHOPLIFTING	8124003583	000 BLOCK W COLLEGE PARK LA	Georgetown Police	5/28/2024 7:20 PM
	LARCENY/SHOPLIFTING	8124003576	000 BLOCK E COLLEGE PARK LA	Georgetown Police	5/28/2024 2:33 PM
	LARCENY/FROM VEHICLE/NOT ATTACHED	8124003574	200 BLOCK NE NORTH ST	Georgetown Police	5/28/2024 1:54 PM
	LARCENY/FROM BUILDING	8124003557	20500 BLOCK N DUPONT BLVD	Georgetown Police	5/27/2024 7:41 PM
	IMPERSONATION	8124003531	20500 BLOCK N DUPONT BLVD	Georgetown Police	5/26/2024 8:47 AM
	DISORDERLY CONDUCT/LIQUOR INVOLVEMENT	8124003500	20500 BLOCK DUPONT BLVD	Georgetown Police	5/25/2024 12:30 AM
	LARCENY/FROM BUILDING	8124003452	000 BLOCK W COLLEGE PARK LA	Georgetown Police	5/23/2024 12:51 PM
	ROBBERY/CARJACKING/KNIFE HIGHWAY,STREET,ALLEY	8124003442	EDWARD E ST & DUPONT BLVD	Georgetown Police	5/23/2024 4:01 AM
	OFFENSIVE TOUCHING/OTHER ASSAULTS/NON-AGGRAVATED	8124003435	21600 BLOCK W BIDEN AVE	Georgetown Police	5/22/2024 4:42 PM
	SIMPLE ASSAULT/NON-FAMILY/OTHER ASSAULTS/NON-AGGRAVATED	8124003421	21600 BLOCK SW BIDEN AVE	Georgetown Police	5/22/2024 8:26 AM
	FRAUD BY WIRE	8124003409	000 BLOCK N BOOKER ST	Georgetown Police	5/21/2024 6:49 PM
	LARCENY/FROM VEHICLE/NOT ATTACHED	8124003407	20500 BLOCK N DUPONT BLVD	Georgetown Police	5/21/2024 4:54 PM
	LARCENY/SHOPLIFTING	8124003386	21000 BLOCK NE ARROW SAFETY RD	Georgetown Police	5/21/2024 7:26 AM
	DAMAGE/PRIVATE PROPERTY	8124003384	DUPONT N BLVD & W. MARKET ST	Georgetown Police	5/21/2024 6:48 AM
	BURGLARY/NO FORCED ENTRY/RESIDENCE	8124003381	500 BLOCK NW BEDFORD ST	Georgetown Police	5/21/2024 12:49 AM
	DISORDERLY CONDUCT/UNRELATED TO LIQUOR	8124003375	COLLEGE PARK E LA & CARMEAN WAY	Georgetown Police	5/20/2024 9:00 PM
	LARCENY/FROM VEHICLE/NOT ATTACHED	8124003342	000 BLOCK COLLEGE PARK DR	Georgetown Police	5/19/2024 2:54 PM

Type	Description	Incident #	Location	Agency	Date
	FRAUD/ILLEGAL USE OF CREDIT CARDS	8124003338	000 BLOCK COLLEGE PARK DR	Georgetown Police	5/19/2024 2:30 PM
	DISORDERLY CONDUCT/UNRELATED TO LIQUOR		21100 BLOCK N WOODS LA	Delaware State Police	5/18/2024 11:01 AM
	LARCENY/FROM VEHICLE/NOT ATTACHED	8124003256	GEORGETOWN NW PLZ & OLD LAUREL RD	Georgetown Police	5/16/2024 12:10 AM
	LARCENY/FROM BUILDING	8124003204	000 BLOCK SW NORTH ST	Georgetown Police	5/13/2024 1:34 PM
	DAMAGE/PRIVATE PROPERTY	8124003194	000 BLOCK SW NORTH ST	Georgetown Police	5/12/2024 6:18 PM
	LARCENY/FROM ALL OTHER YARDS	8124003144	E. MARKET W ST & BURTON ST	Georgetown Police	5/10/2024 4:23 PM
	BURGLARY/NO FORCED ENTRY/RESIDENCE	8124003116	KING NW ST & STRAWBERRY ALY	Georgetown Police	5/9/2024 3:17 PM
	DISORDERLY CONDUCT/UNRELATED TO LIQUOR	8124003111	21700 BLOCK ROTH AVE	Georgetown Police	5/9/2024 11:52 AM
	DAMAGE/BUSINESS PROPERTY	8124003087	BEDFORD S ST & CRAB APPLE	Georgetown Police	5/8/2024 11:35 AM
	BURGLARY/FORCED ENTRY/FREE TEXT NONRESIDENCE	8124003080	000 BLOCK SE LAYTON ST	Georgetown Police	5/7/2024 9:03 PM
	LARCENY/FROM VEHICLE/NOT ATTACHED	8124003079	000 BLOCK W COLLEGE PARK LA	Georgetown Police	5/7/2024 8:54 PM
	DISORDERLY CONDUCT/UNRELATED TO LIQUOR	8124003077	22300 BLOCK SE DUPONT BLVD	Georgetown Police	5/7/2024 7:31 PM
	INTIMIDATION/RECKLESS ENDANGER/TERRORISTIC THREAT/HARASSMENT/OTHER ASSAULTS/NON-AGGRAVATED	8124003068	100 BLOCK E TRANQUILITY LA	Georgetown Police	5/7/2024 12:17 PM
	HARASSING COMMUNICATION/PHONE/WIRE/M... ONLY		22700 BLOCK SE PARKER RD	Delaware State Police	5/7/2024 5:39 AM
	LARCENY/FROM BUILDING	8124003052	500 BLOCK E COLLEGE PARK LA	Georgetown Police	5/6/2024 3:30 PM
	ROBBERY/CARJACKING/GUN RESIDENCE	8124003041	100 BLOCK SE RACE ST	Georgetown Police	5/6/2024 11:12 AM
	DRIVING UNDER THE INFLUENCE	8124003035	ON LEWES-GEORGETOWN HIGHWAY US9 103.07 FEET SOUTH WEST FROM	Georgetown Police	5/6/2024 1:30 AM
	DAMAGE/PUBLIC PROPERTY	8124003000	THE SE CIR & THE CIR	Georgetown Police	5/5/2024 9:00 AM
	DRIVING UNDER THE INFLUENCE	8124003016	ON E. MARKET STREET US9 83.17 FEET NORTH EAST FROM RAILROAD	Georgetown Police	5/5/2024 7:51 AM

Georgetown Police Department

10/23/24 – 10/29/24



16

Created by Hermawan
from Noun Project

Collisions



3

Created by Luis Prado
from Noun Project

DUI'S



52


eTickets



197

Created by Pikselan
from Noun Project

Calls for Service



18

Created by Lilsale
from Noun Project

eWarnings



11

Created by Brickclay
from Noun Project

Arrests



6

Created by Made x Made
from Noun Project

Fugitives



23

Created by Fatemah Manji
from Noun Project

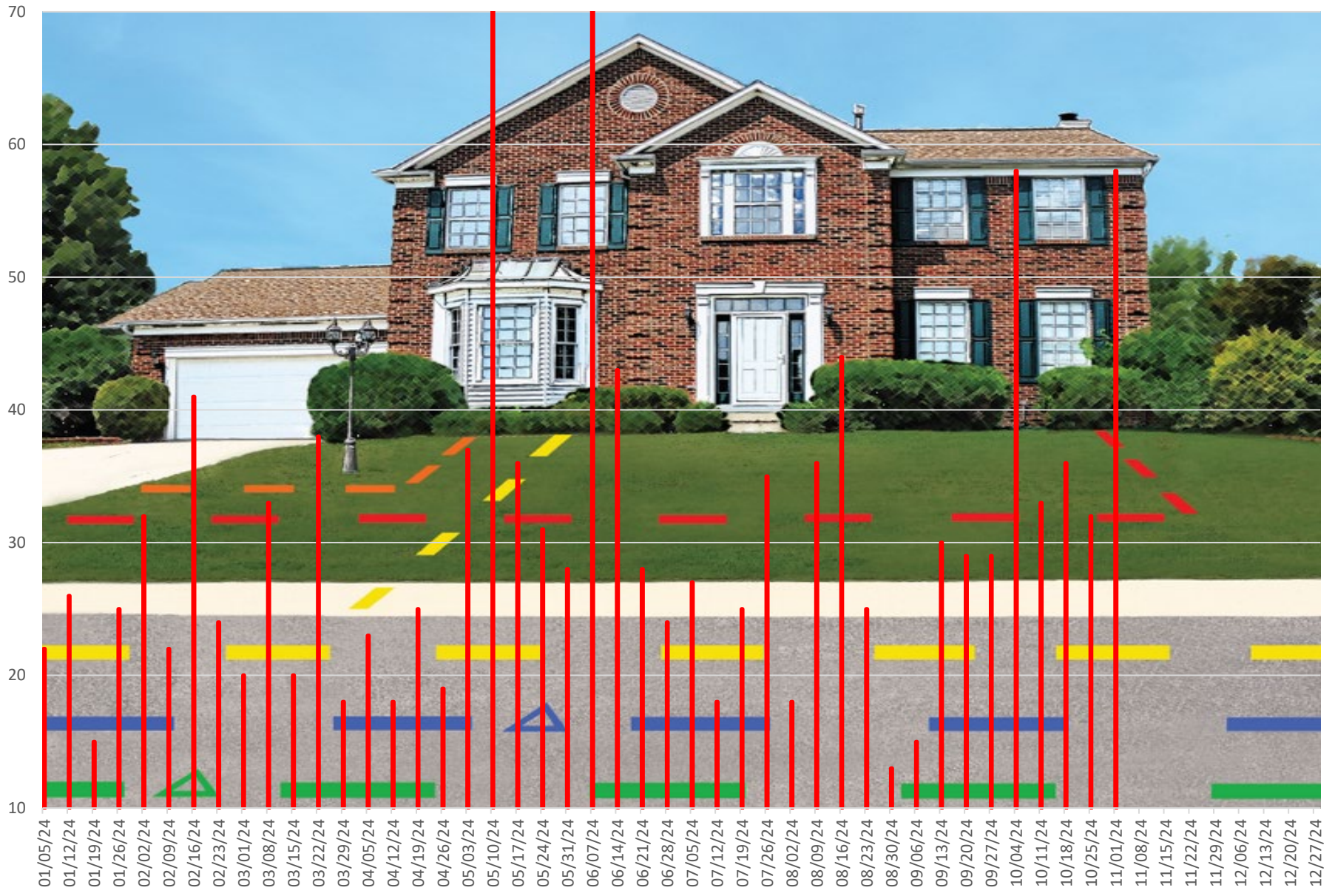
Charges

Crime Offense Report

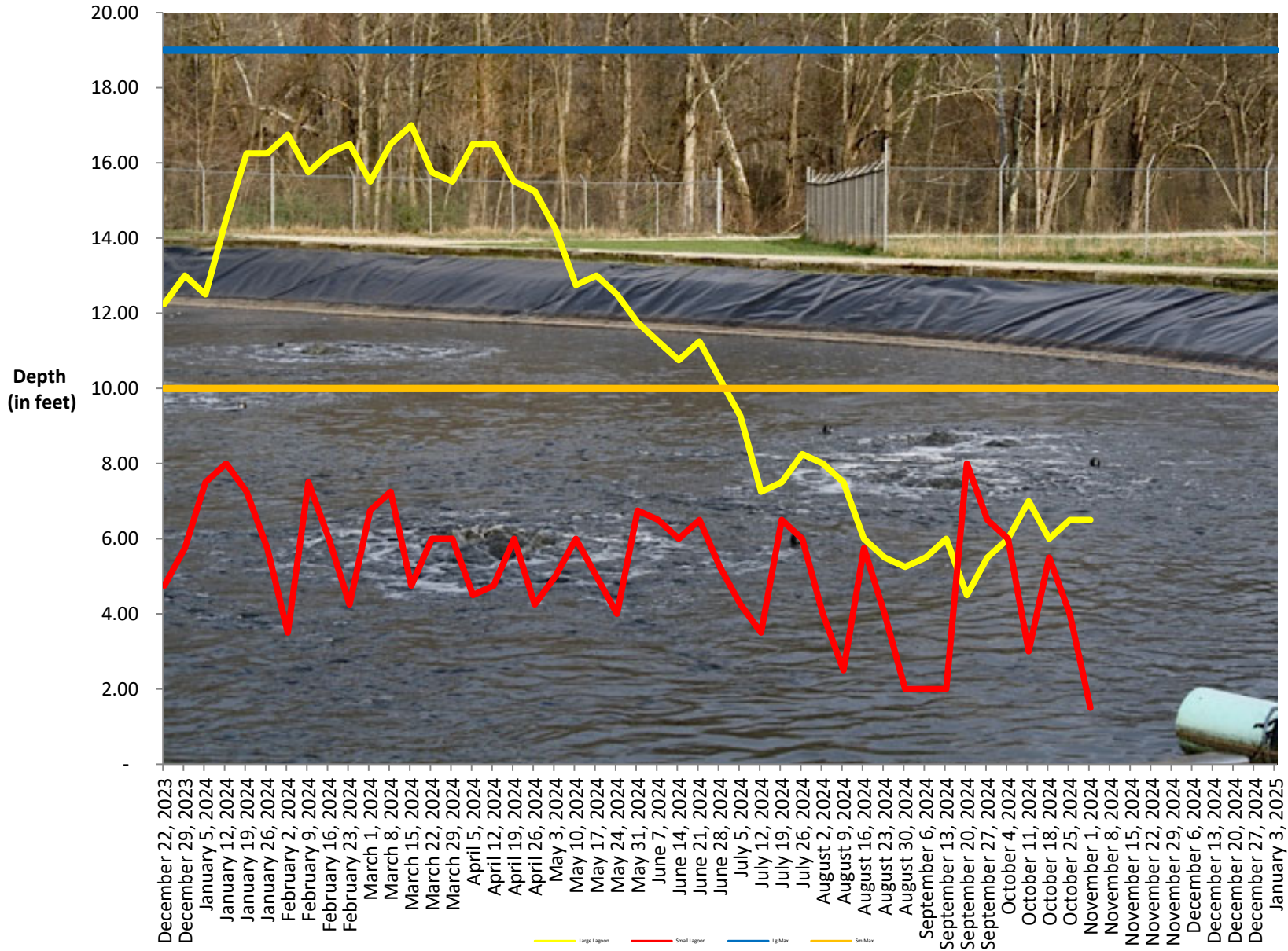
Oct 24, 2024 - Oct 30, 2024

PART I OFFENSES					
Offense_Order	Crime_Categ	Current Week	Current Year	Week Previous Year	Previous Year
A03	Kidnap	0	6	0	6
A04	Rape	0	14	0	7
A06	Robbery	0	9	0	6
A07	Assault/Aggravated	0	36	2	32
A08	Burglary	0	57	0	15
A09	Theft	0	283	0	92
A10	Theft/Auto	0	3	0	1
A12	All Other	0	19	0	17
PART I OFFENSES		0	427	2	176
PART II OFFENSES					
Offense_Order	Crime_Categ	Current Week	Current Year	Week Previous Year	Previous Year
A13	Other Assaults	4	276	5	228
A15	Criminal Mischief	0	121	0	47
A16	Weapons	0	32	0	29
A17	Other Sex Offenses	0	2	0	0
A18	Alcohol	0	1	0	1
A19	Drugs	0	187	0	179
A20	Noise/Disorderly Premise	3	61	0	10
A21	Trespass	4	280	3	205
A22	Disorderly Conduct	1	155	2	126
A23	Other	24	2,025	6	918
PART II OFFENSES		36	3145	16	1745
PART III OFFENSES					
Offense_Order	Crime_Categ	Current Week	Current Year	Week Previous Year	Previous Year
A24	Alarm	3	248	0	0
A25	Animal Control	0	10	0	0
A26	Recovered Property	0	41	0	31
A27	Service	33	1,549	0	37
A28	Suspicious Per/Veh	5	321	0	11
PART III OFFENSES		41	2169	0	79
Summary		77	5741	18	2000
Oct 31, 2024		1		9:23:12 AM	

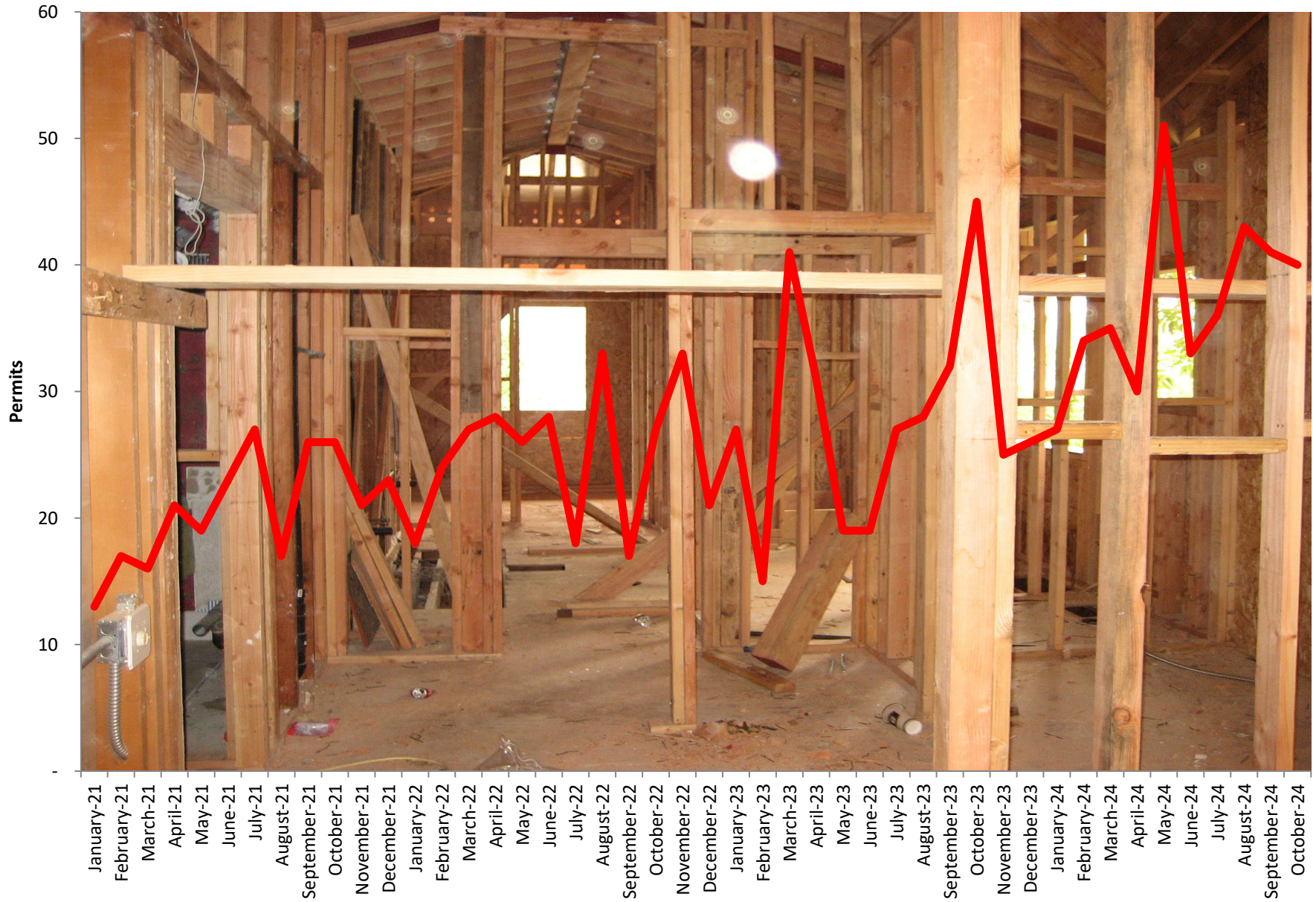
Miss Utility Locate Tickets



WWTF Lagoon Depths



Building Permit Activity



2024 Referendum Questions and Answers

<u>Date</u>	<u>Question</u>	<u>Answer</u>
October 23, 2024	How soon will the results of the Referendum be known?	<i>Results are anticipated to be announced and posted shortly after the polls close at 7:00 PM</i>
October 23, 2024	Where can I get additional information?	<i>Contact the Town Offices at (302) 856-7391 Via the Town's website (georgetowndel.com > News & Notices > 2024 Referendum)</i>
October 23, 2024	How do I vote in person?	<i>In person voting will be on Monday, November 18, 2024, at Town Hall, 39 The Circle. The polling location will be open from 12:00 PM until 7:00 PM.</i>
October 23, 2024	How do I vote absentee?	<i>Absentee ballots will be available beginning Monday, October 28, 2024. Absentee ballots can either be picked up at the Town Administrative Offices or mailed. The deadline for voting by absentee ballot is Monday, November 18, at 12:00 (noon).</i>
October 14, 2024	Can the Town afford this project?	<i>As stated in all of the presentations, the bond is backed by revenue. So the Town would raise rates (property tax, utility) to cover the cost, along with other funding sources that were presented, or mix thereof.</i>
October 14, 2024	What are the current debt balance?	<i>Per the FY 2025 Budget presentation, the Total Town Indebtedness was \$5,426,571. The breakdown is as follows: Sewer - 63.30%; Town Hall 32.57%, and Water - 4.13%</i>
October 14, 2024	How much has been transferred from Water and Sewer funds to supplement General Fund needs?	<i>Outside of normal transfer of revenues and expenses between the Government and Business type funds - none.</i>
October 14, 2024	When will the Special Election (Referendum) be held?	<i>The Referendum will take place on Monday, November 18, 2024 at Town Hall, 39 The Circle. Polls will be open from 12:00 PM to 7:00 PM</i>

2024 Referendum Questions and Answers

<u>Date</u>	<u>Question</u>	<u>Answer</u>
September 23, 2024	What costs has the Town incurred to date?	<p><i>Appraisal - \$1,600</i></p> <p><i>Initial Feasibility Study - \$70,000</i></p> <p><i>Not yet billed: Bond Counsel, Financial Advisor, and Underwriting (Payment for these items will be covered by the borrowed funds)</i></p>
September 18, 2024	Have construction documents for the proposed buildings been prepared?	<p>No. <i>What has been prepared is the programmatic needs assessment - based on site-tours, analysis, and documentation of the existing space and facilities; characterization of existing workspace environments, and interviews with staff to define goals and objectives of the project and to understand future employment growth, current deficiencies and space needs.</i></p>
September 17, 2024	Why is this being rushed?	<p><i>The Town Council has been aware of and supported moving forward with this project:</i></p> <p>May 22, 2023 - <i>Executive Session (Barlow, Townsend, Barrett, West)</i></p> <p>January 8, 2024 - <i>Executive Session (Diaz-Malone, Neal, Townsend, Barrett, West)</i></p> <p>January 8, 2024 - <i>Regular Meeting (Diaz-Malone, Neal, Townsend, Barrett, West)</i></p> <p>April 22, 2024 - <i>Executive Session (Diaz-Malone, Neal, Townsend, Barrett, West)</i></p>
September 17, 2024	Has the land already been purchased or is there an agreement to purchase the land?	<p><i>The land has not been purchased. There is not an agreement to purchase the land. The land purchase will only take place if the referendum is approved.</i></p>
September 12, 2024	How are we funding the cost?	<p><i>The proposed funding for this project is a General Obligation (G.O.) Bond issued by the Town of Georgetown.</i></p>

2024 Referendum Questions and Answers

<u>Date</u>	<u>Question</u>	<u>Answer</u>
September 12, 2024	How will this affect your taxes?	<i>Information of the potential tax impact is discussed in the August 26, 2024 Public Hearing presentation - slides 24, 25, and 26</i>
September 12, 2024	Is the proposed location the only location option? (Town has many already owned acres)	<i>Information on Town owned properties was discussed at the September 9, 2024 Town Council Meeting - see Site Selection Decision presentation - slide 6.</i>
September 12, 2024	\$18 million- how much of that is cost of land vs buildings?	<i>The requested authorization is not to exceed \$18 Million - once the independent appraisal is completed this will be shared. Efforts are underway to prepare a reasonable estimate of the construction cost.</i>
September 12, 2024	What benefits are there to having these facilities outside of town? (Located west side of 113, not knowing how new upcoming bypass will effect this location)	<i>The proposed location is within the Town Limits. This is also where the growth in population, residential construction, and commercial development, is taking place. The planned Grade Separated Intersection at 18/404 and US 113 will improve access (especially related to crossing over US 113.</i>
September 12, 2024	Why is this being rushed so quickly with no committee being formed for discussion?	<i>There have been several discussions by the Town Council starting in May 2023. This was presented at the September 9, 2024 Town Council Meeting.</i>
September 12, 2024	Has a new date been set for the Special Election?	<i>A new date is anticipated to be set via formal resolution at the October 14, 2024 Town Council Meeting.</i>
September 12, 2024	How can we vote in the Special Election?	<i>Votes can be cast in person or by absentee ballot.</i>
September 12, 2024	How many employees make up the current Public Works Department?	<i>The current Public Works Department is comprised of 12 Employees: Streets & Grounds (3 FT - 1 vacancy) Water (3) Wastewater (5)</i>

2024 Referendum Questions and Answers

<u>Date</u>	<u>Question</u>	<u>Answer</u>
September 9, 2024	Won't it be unsafe for Public Works personnel to cross US 113 for performing tasks?	<i>Public Works is currently crossing US 113 for purposes of maintaining Town properties - this includes the Circle at Carmean Way/University Boulevard/College Park Drive and the Vietnam Veterans Memorial.</i>
September 7, 2024	How was the location selected?	<i>Please refer to the September 9, 2024 Town Council Meeting - this was addressed as Agenda Item number 7 - view on YouTube:</i>
September 7, 2024	How much grant funding is included to offset the cost?	<i>Currently none - the Town will apply for funds and grant opportunities are identified. Please keep in mind grant funds are not guaranteed - many are competitive and based on available funding from the grantor.</i>
September 7, 2024	Can more detail on the financial impact be provided?	<i>Please see the information posted under "Potential Property Tax Implication"</i>
August 26, 2024	What will happen to the existing facilities?	<i>The public works facility will continue to be used (vehicle storage, sand, salt, cold patch, etc.) The police building will need to be evaluated as to remediation (water intrusion, mold, etc.) prior to a final determination being made.</i>
August 26, 2024	When are Informational Sessions being held?	<i>Saturday, September 7, 2024 – 10:00 AM Thursday, September 12, 2024 – 5:00 PM Tuesday, September 17, 2024 – 6:00 PM All sessions will be at Town Hall, 39 The Circle</i>
August 26, 2024	Why can't the Town use Layton-Thompson Park?	<i>This land was acquired through the Land and Water Conservation Trust Fund and subject to State rules and regulations with respect to removing acreage from active recreation use.</i>
August 26, 2024	What is the cost of the land?	<i>The Town is in the process of having an independent appraisal completed.</i>

TOWN OF GEORGETOWN

Notice of Special Election

November 18, 2024

12:00 PM to 7:00 PM

39 The Circle



BALLOT QUESTION

Authorizing the Mayor and Council of Georgetown to borrow an amount not to exceed \$18,000,000 for the purpose of financing the construction of a new police station and public works building within the Town and paying the costs of issuance of the Bonds.

HOW TO VOTE

In Person: Monday, November 18, 2024, from 12:00 PM until 7:00 PM at Town Hall, 39 The Circle

Absentee: Absentee ballots will be available Monday, October 28, 2024. Absentee ballots can either be picked up at the Town Administrative Offices or mailed. The deadline for voting by absentee ballot in person is Monday, November 18, at 12:00 (noon).

QUESTIONS

Town of Georgetown 302-856-7391